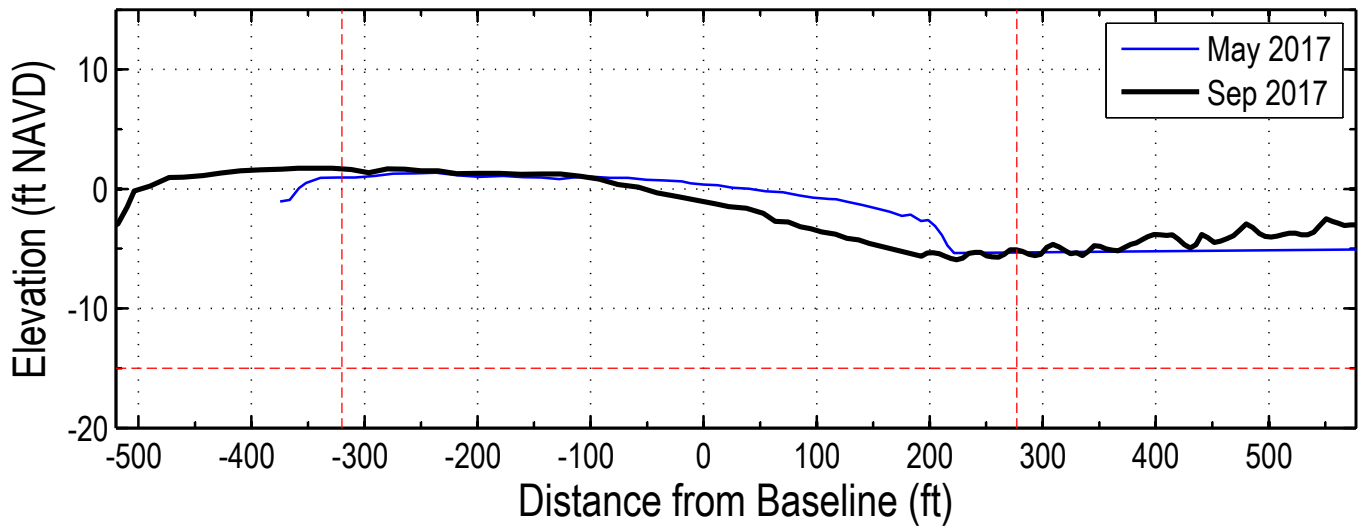
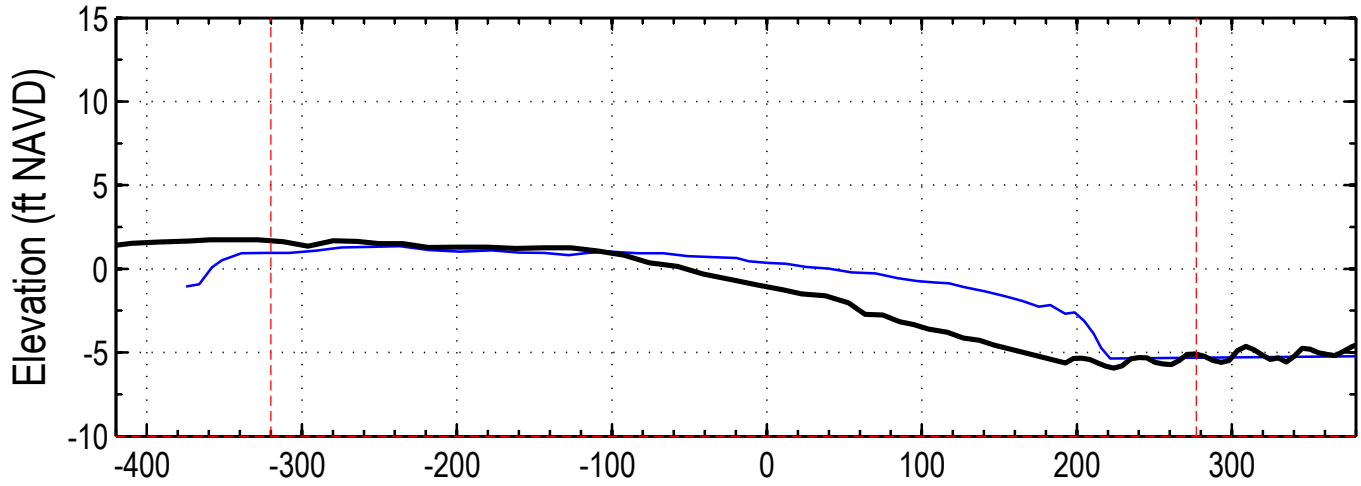


Station: 0+00

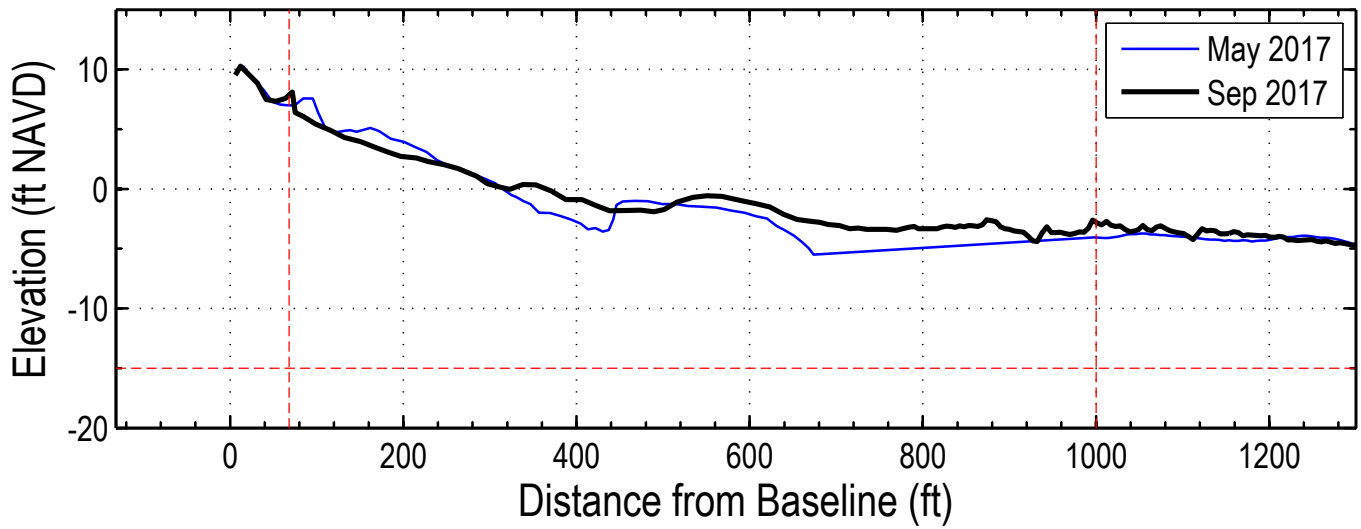
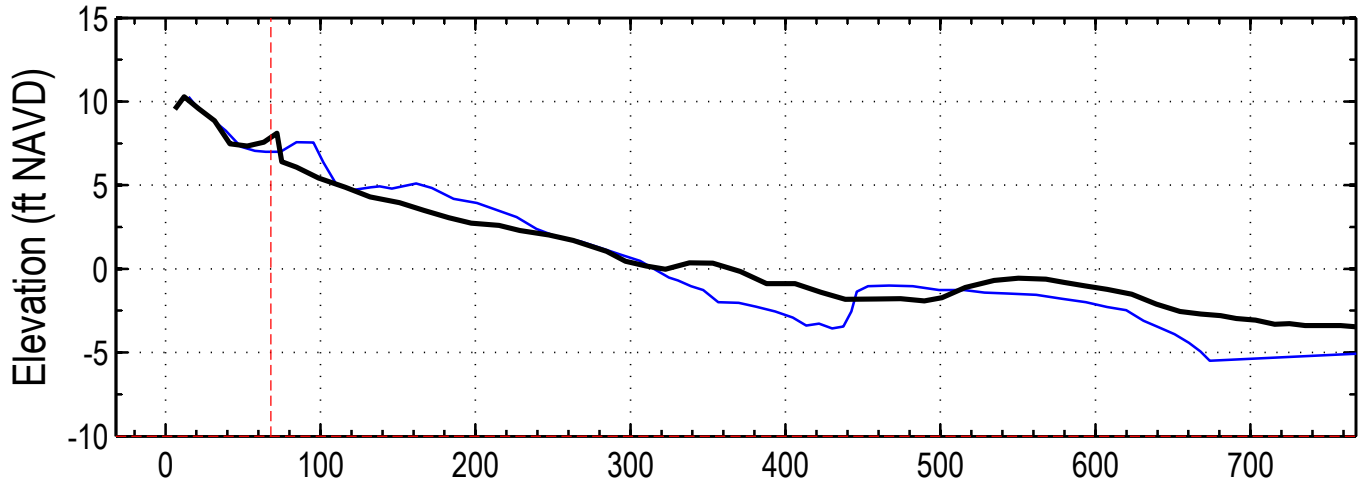


Date	Unit Vol (cy/ft)
May 2017	322.7
Sep 2017	301.7

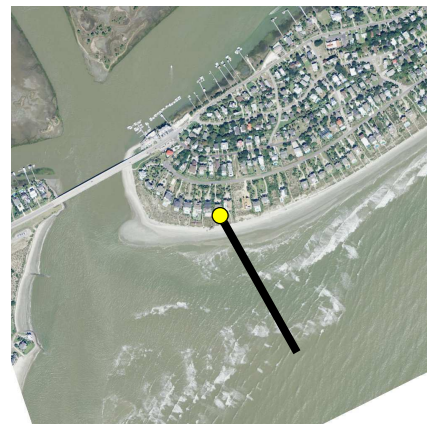


X: 2365547.46
Y: 344462.21

Station: 8+00 (Near Breach Inlet)

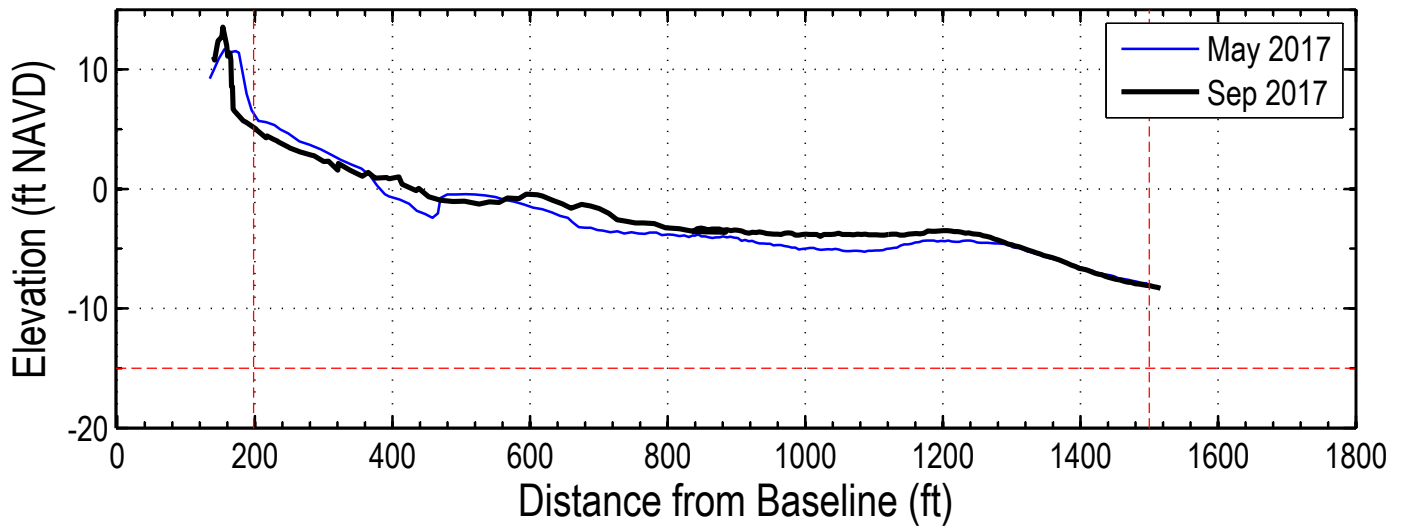
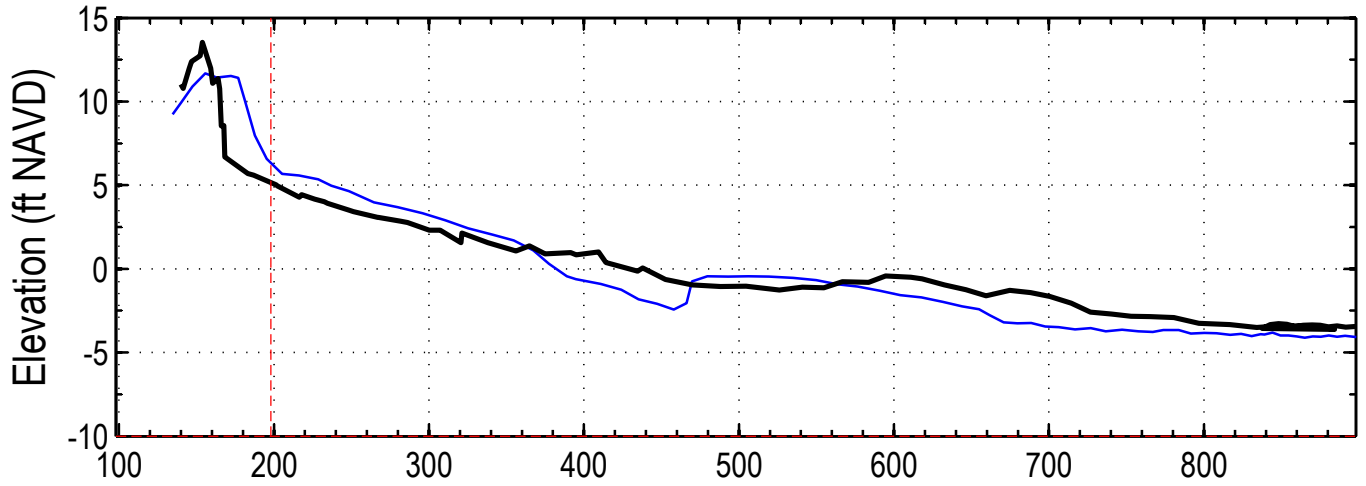


Date	Unit Vol (cy/ft)
May 2017	467.3
Sep 2017	491.7




X: 2366245.13
Y: 344853.69

Station: 12+00 (West of 2nd Ave)

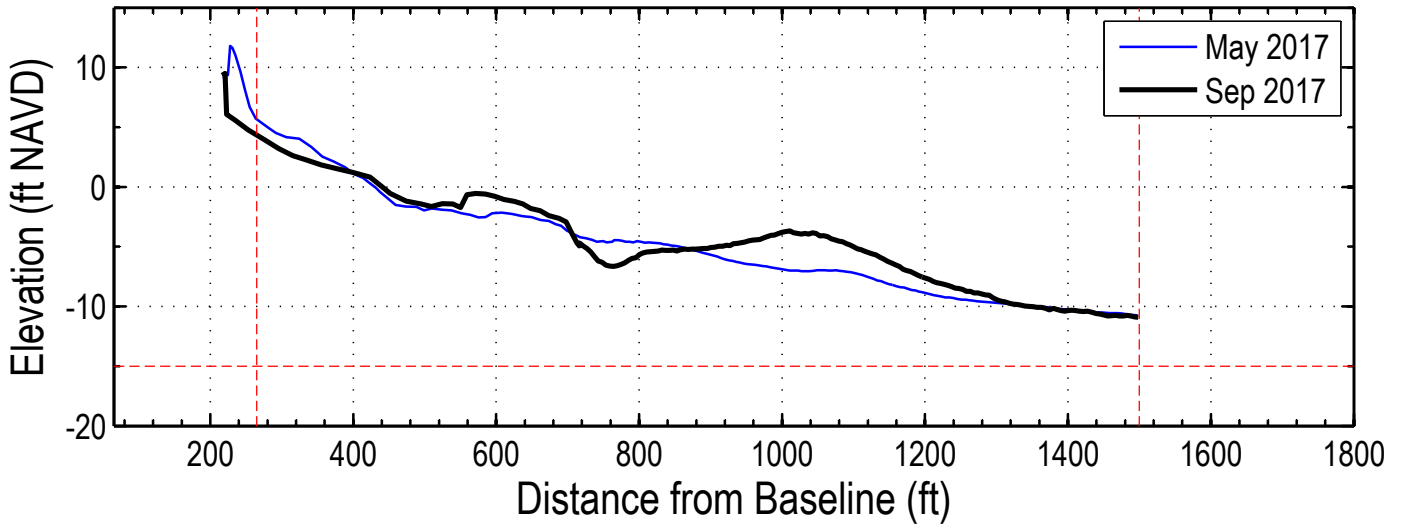
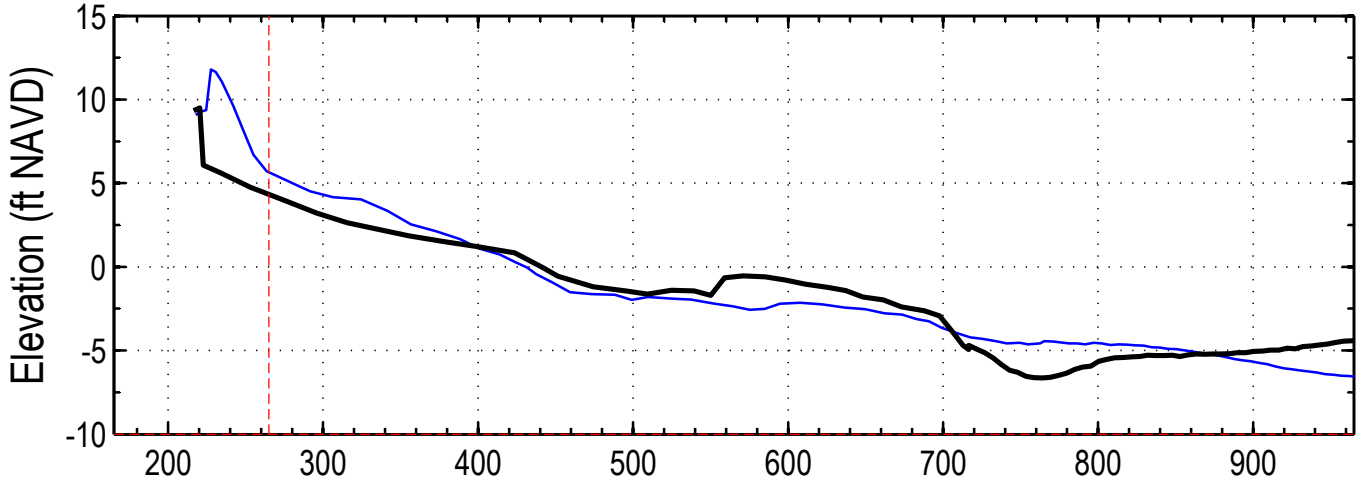


Date	Unit Vol (cy/ft)
May 2017	583.0
Sep 2017	606.1



X: 2366593.96
Y: 345049.44

Station: 20+00

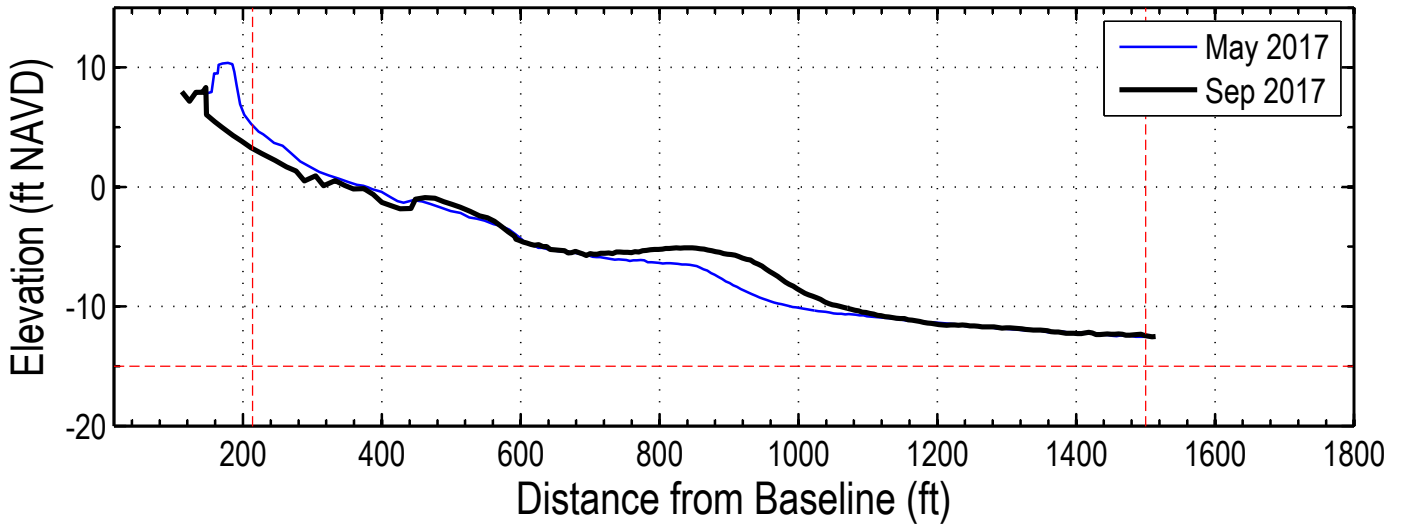
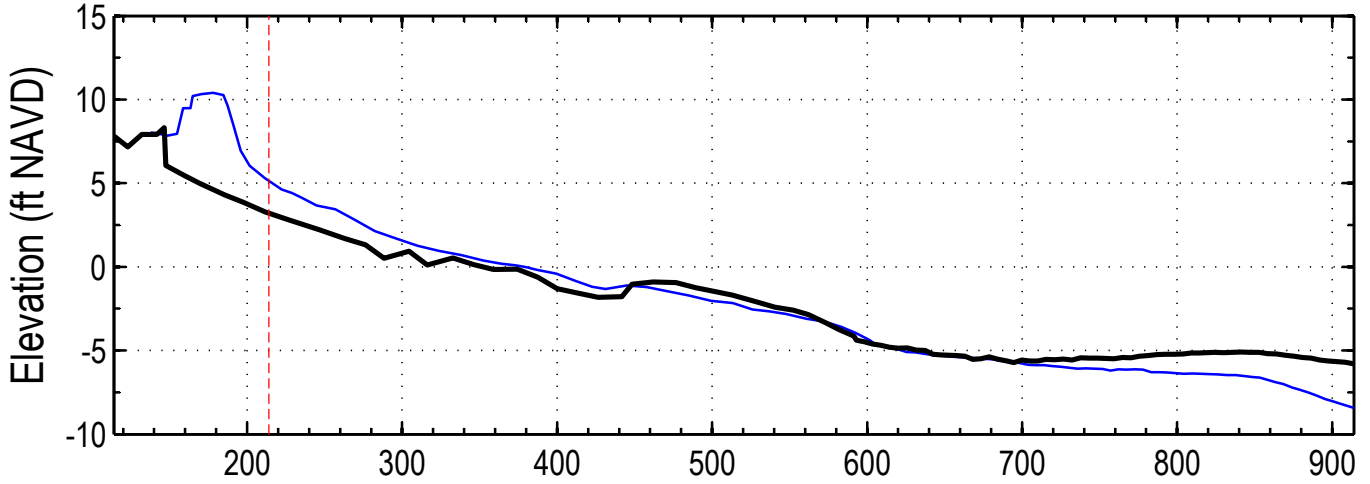


Date	Unit Vol (cy/ft)
May 2017	457.9
Sep 2017	482.3




X: 2367291.63
Y: 345440.92

Station: 30+00 (4th Ave)

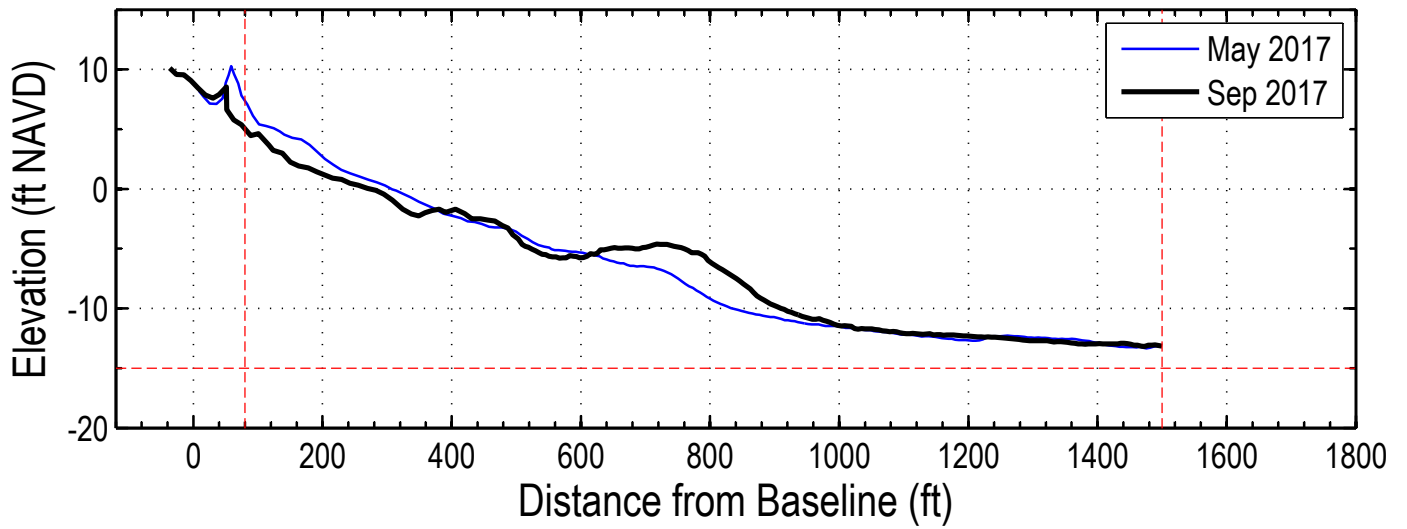
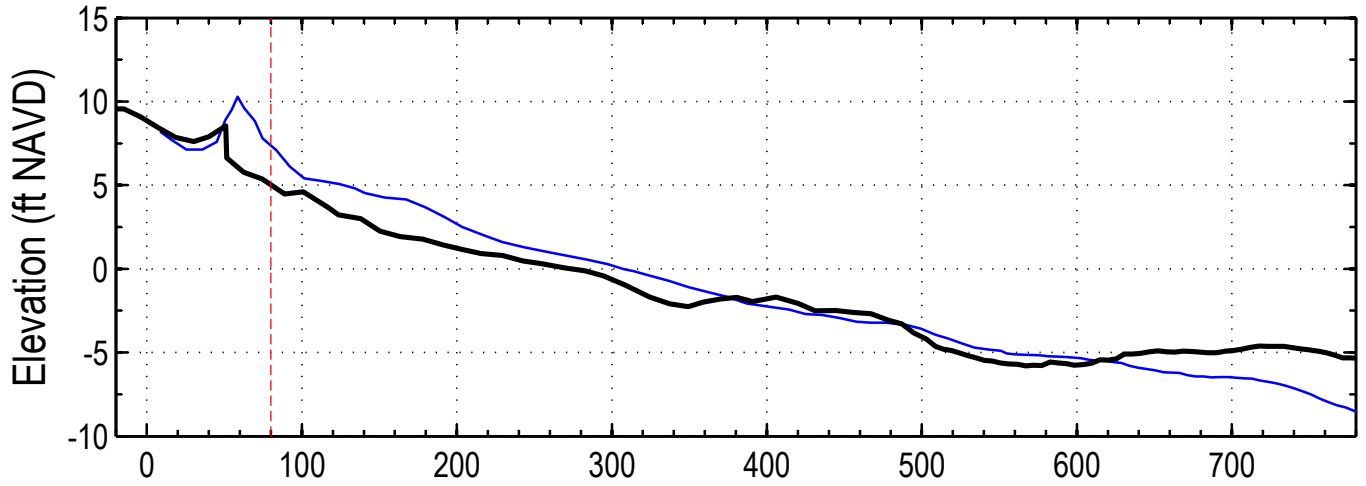


Date	Unit Vol (cy/ft)
May 2017	395.6
Sep 2017	410.7




X: 2368163.71
Y: 345930.28

Station: 40+00 (South of 6th Ave)

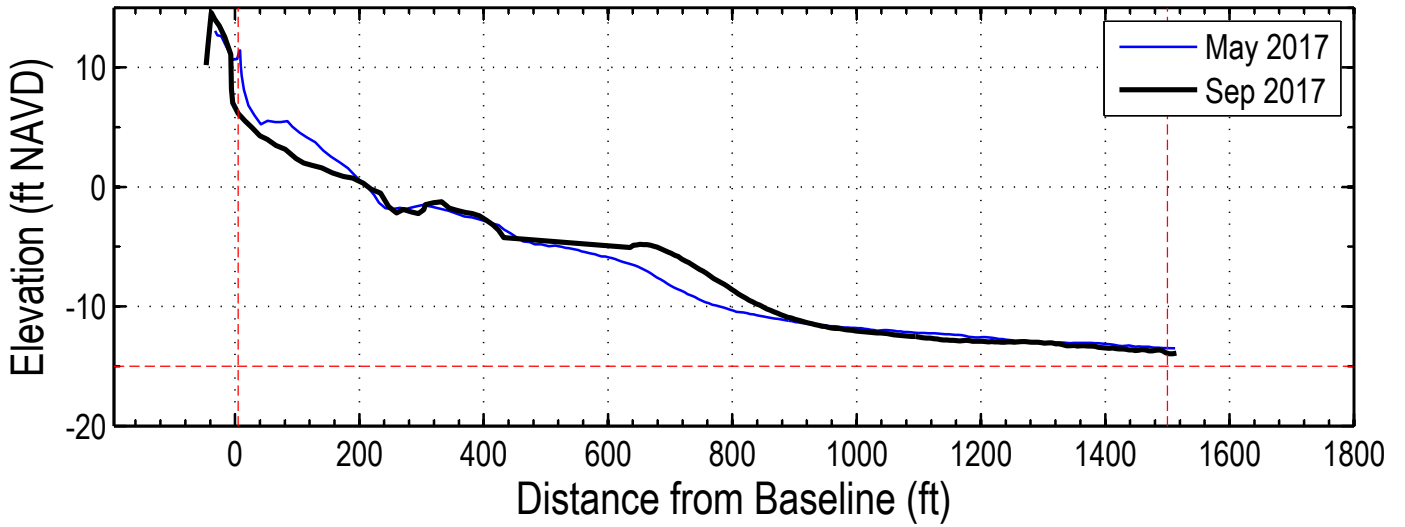
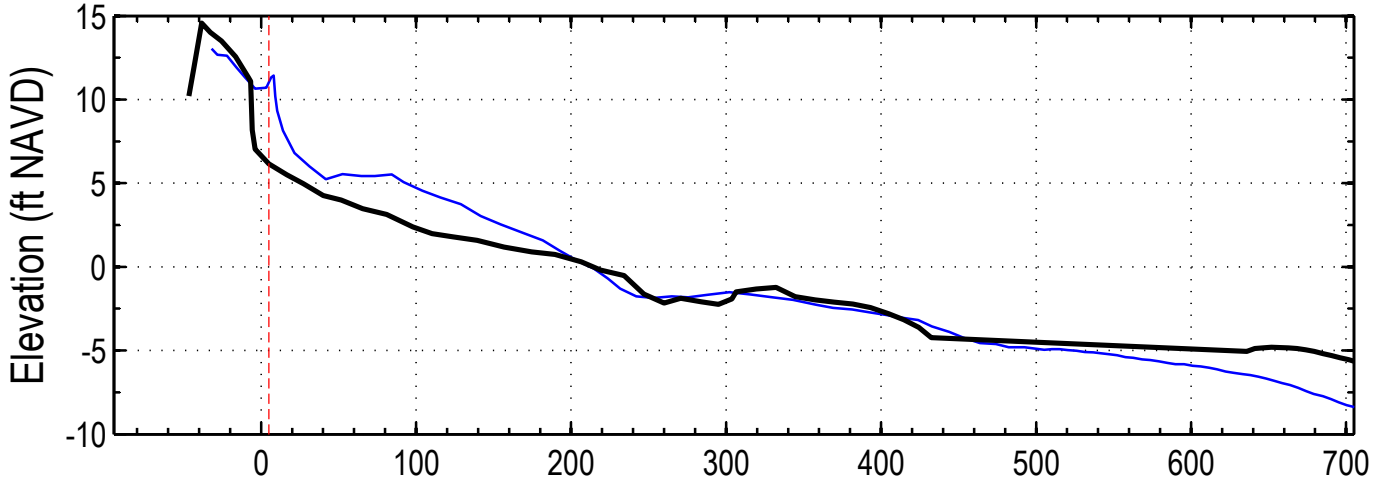


Date	Unit Vol (cy/ft)
May 2017	420.9
Sep 2017	429.9




X: 2369035.8
Y: 346419.63

Station: 50+00

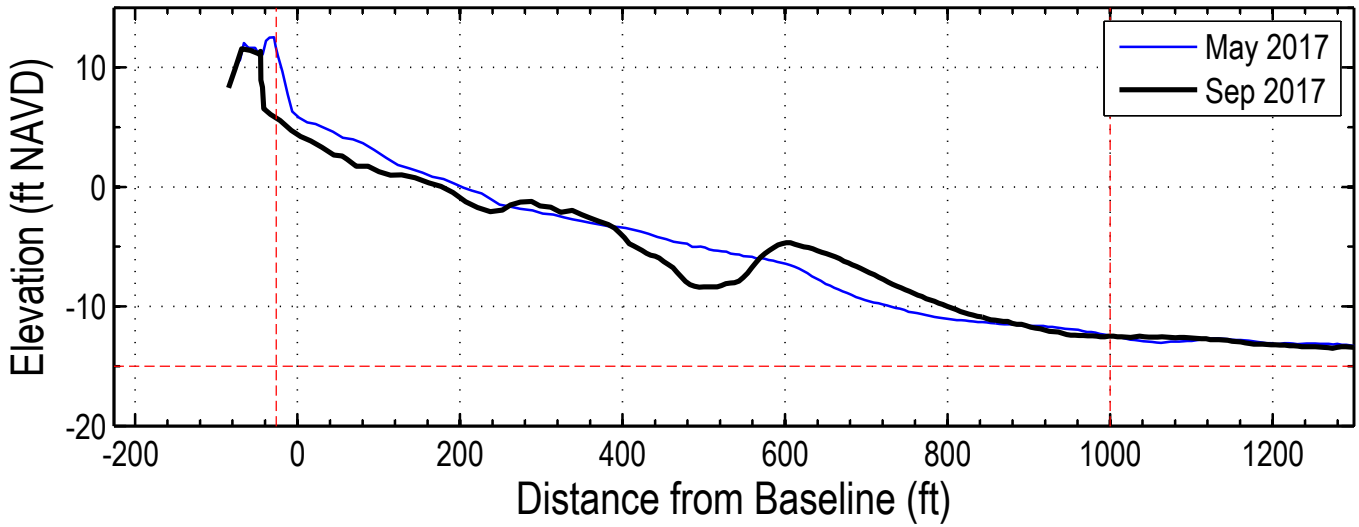
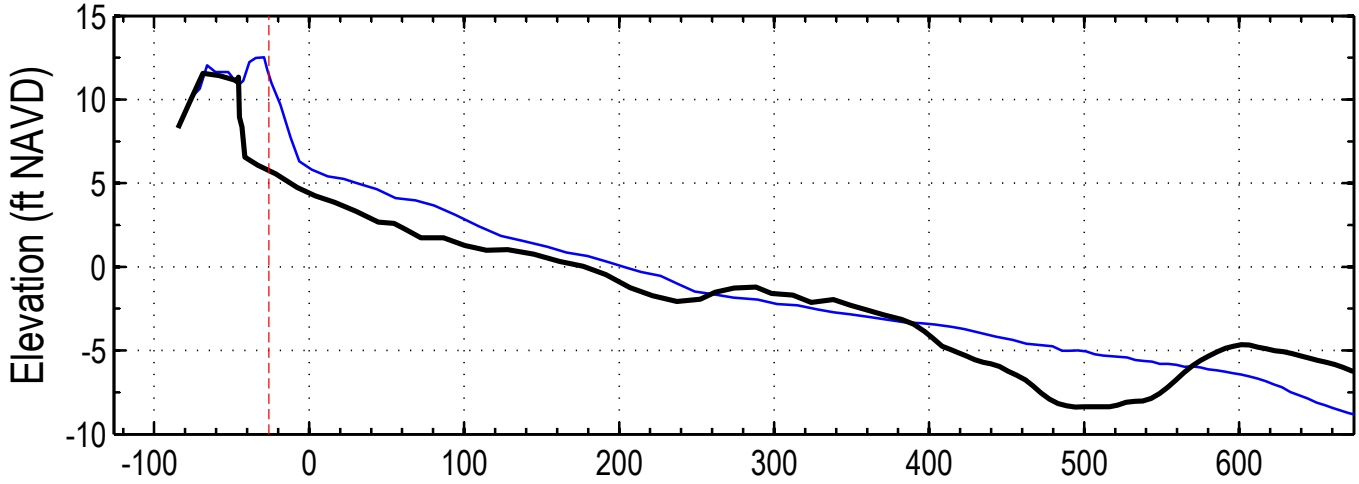


Date	Unit Vol (cy/ft)
May 2017	436.4
Sep 2017	440.8




X: 2369907.88
Y: 346908.99

Station: 60+00 (8th Ave)

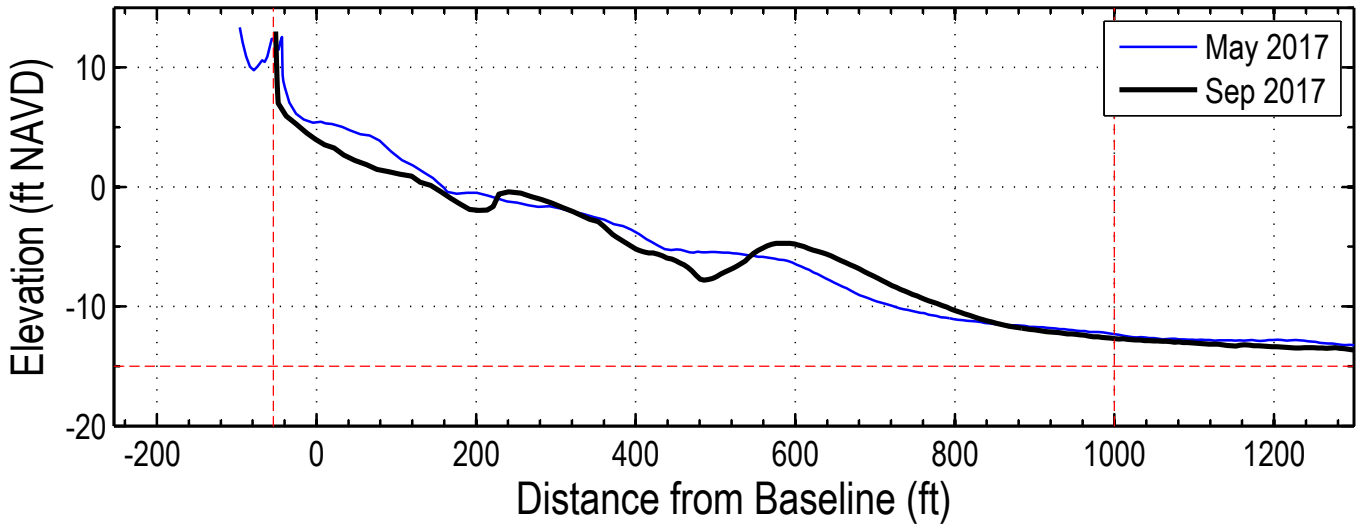
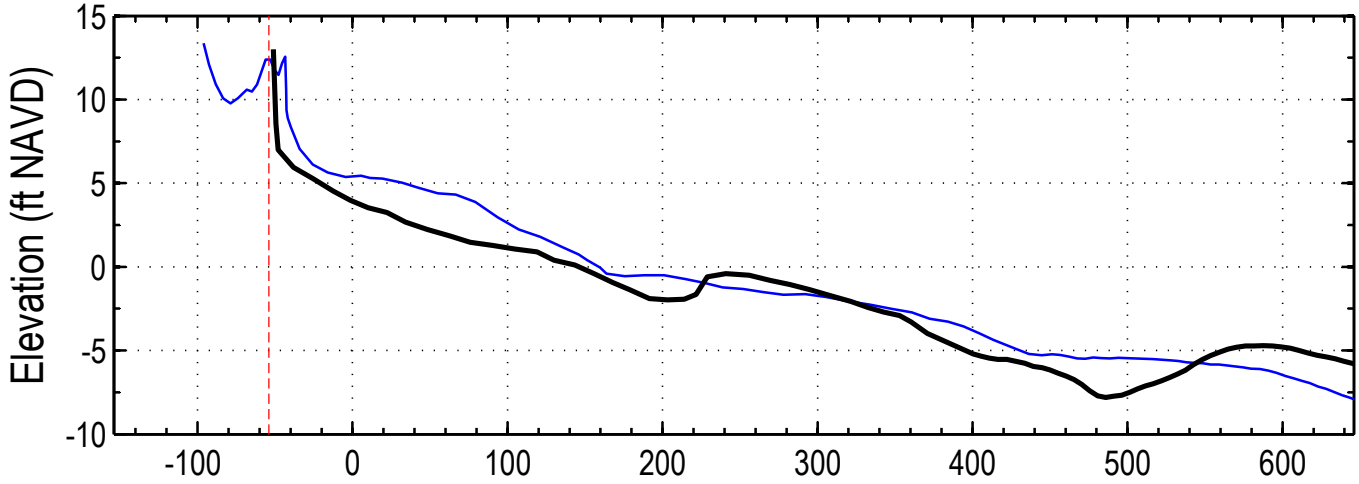


Date	Unit Vol (cy/ft)
May 2017	392.9
Sep 2017	383.3




X: 2370779.97
Y: 347398.34

Station: 70+00

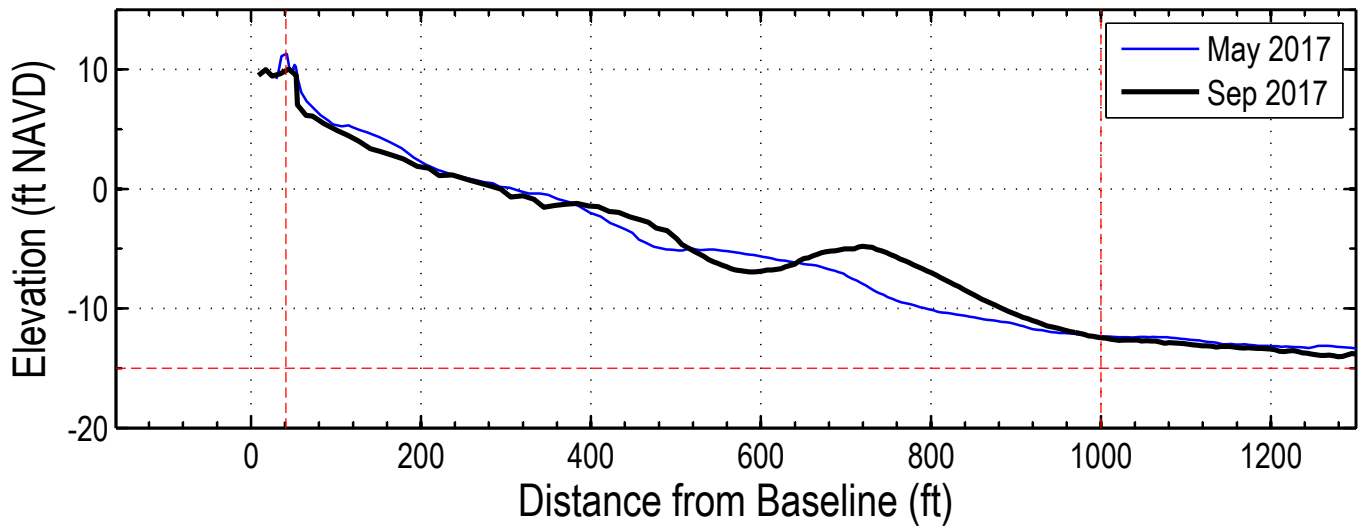
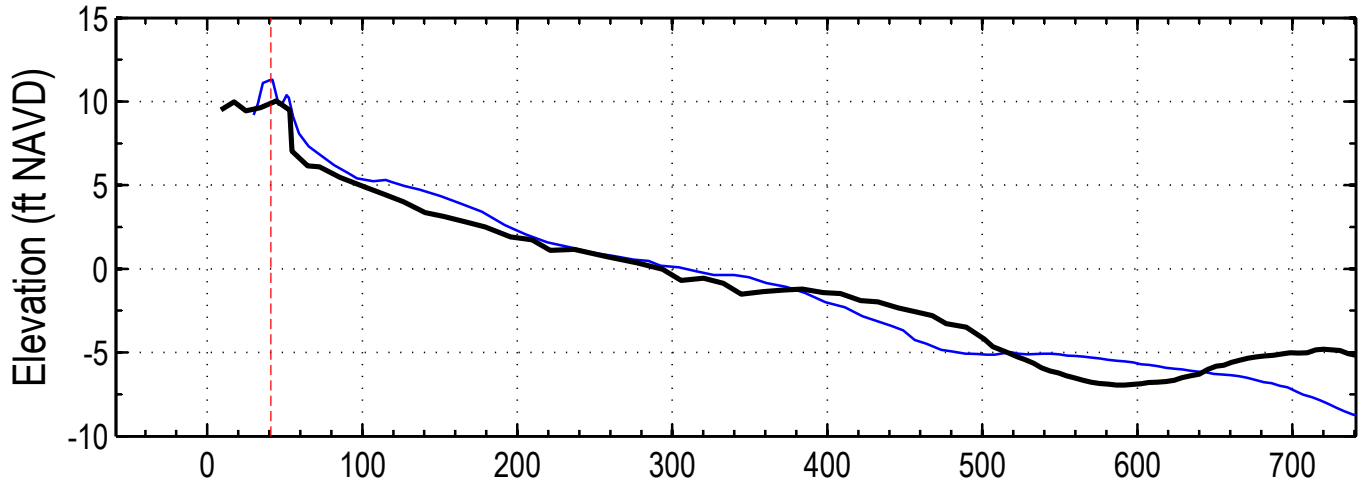


Date	Unit Vol (cy/ft)
May 2017	409.7
Sep 2017	400.7




X: 2371652.05
Y: 347887.7

Station: 80+00 (12th Ave)

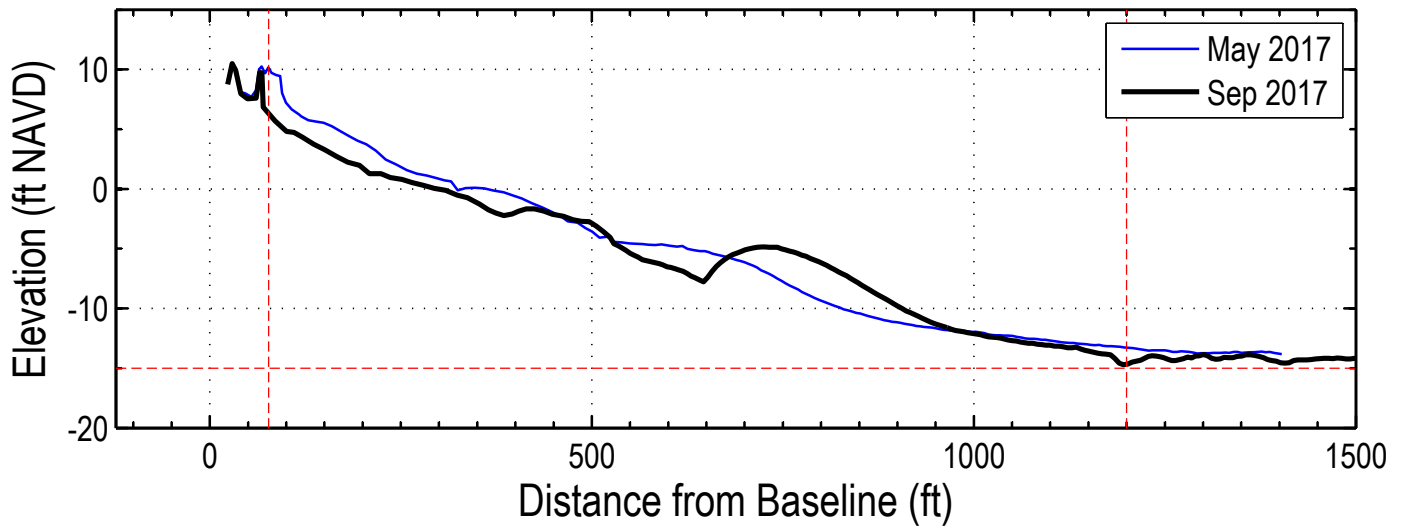
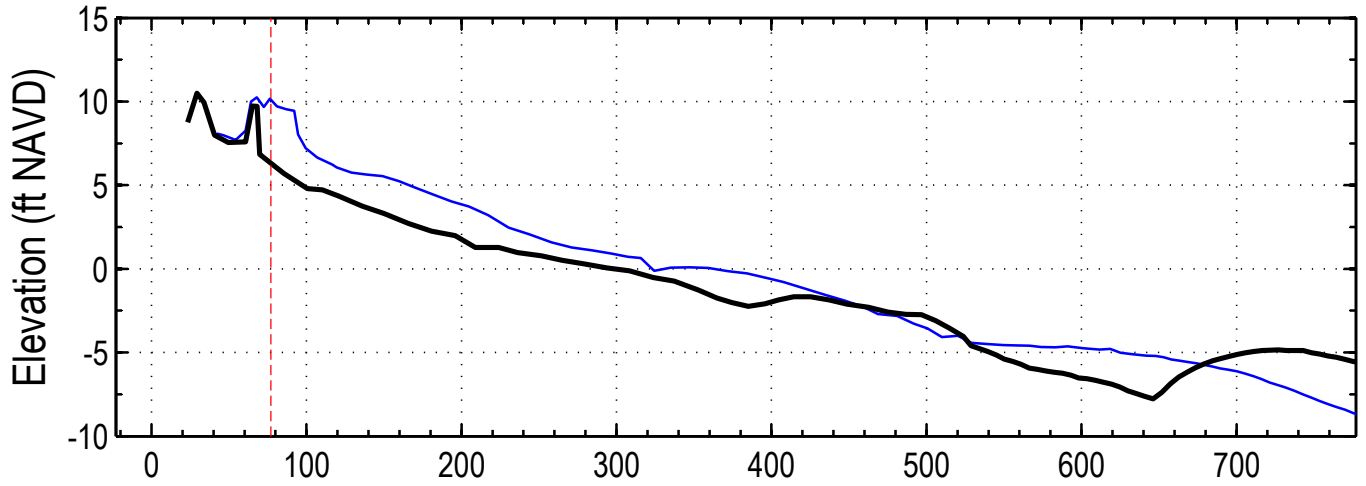


Date	Unit Vol (cy/ft)
May 2017	392.0
Sep 2017	408.6




X: 2372524.13
Y: 348377.06

Station: 90+00 (County Park)

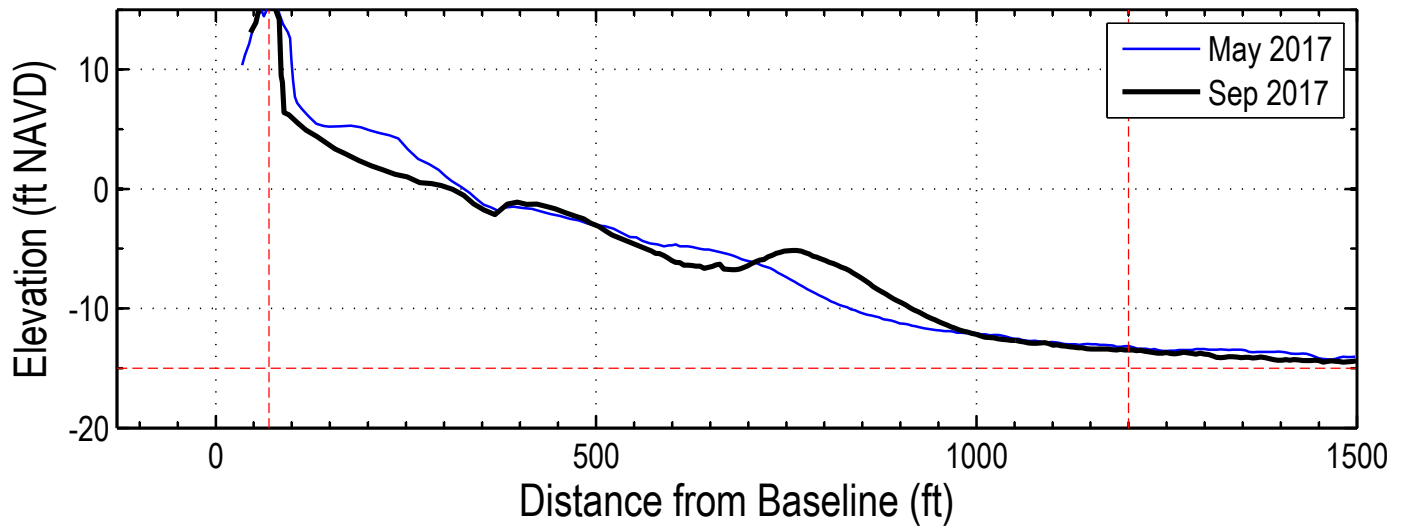
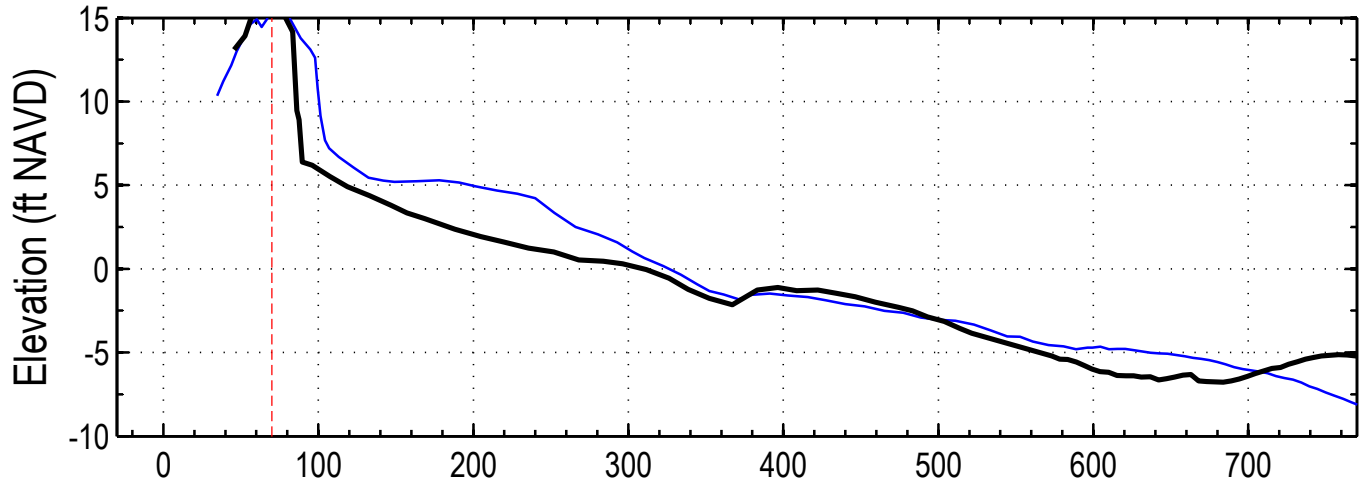


Date	Unit Vol (cy/ft)
May 2017	411.5
Sep 2017	400.4




X: 2373396.22
Y: 348866.41

Station: 100+00

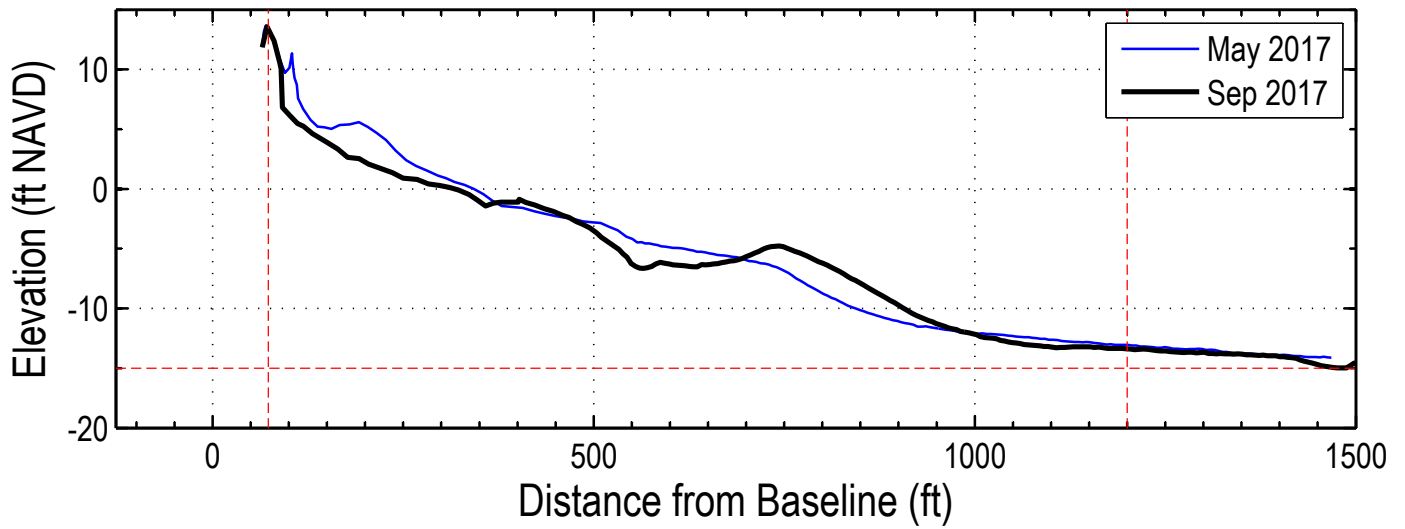
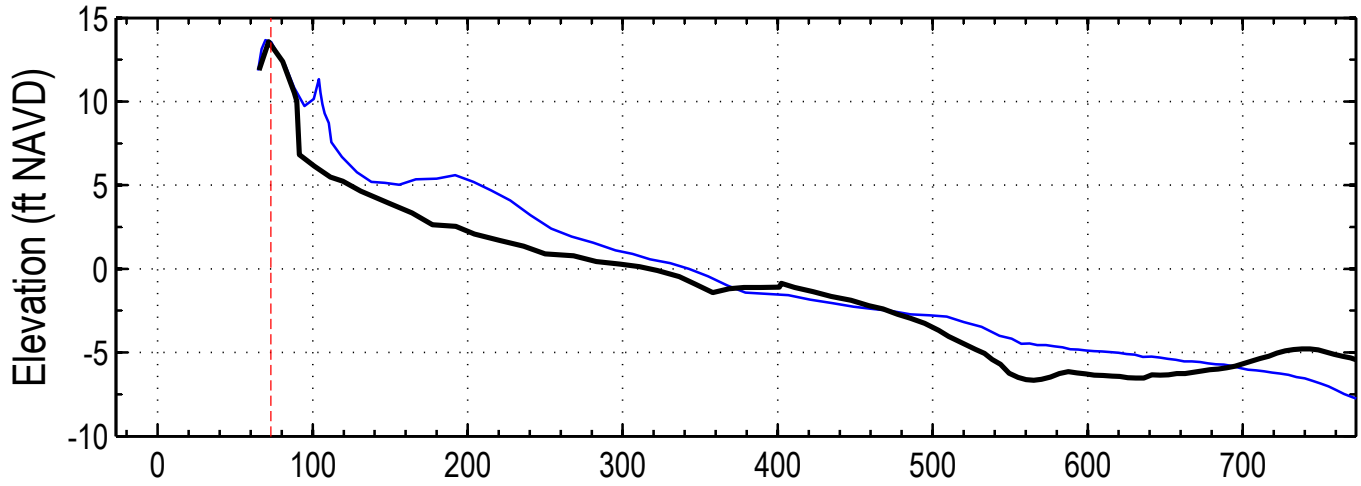


Date	Unit Vol (cy/ft)
May 2017	428.1
Sep 2017	419.7




X: 2374268.3
Y: 349355.77

Station: 110+00 (24th Ave)

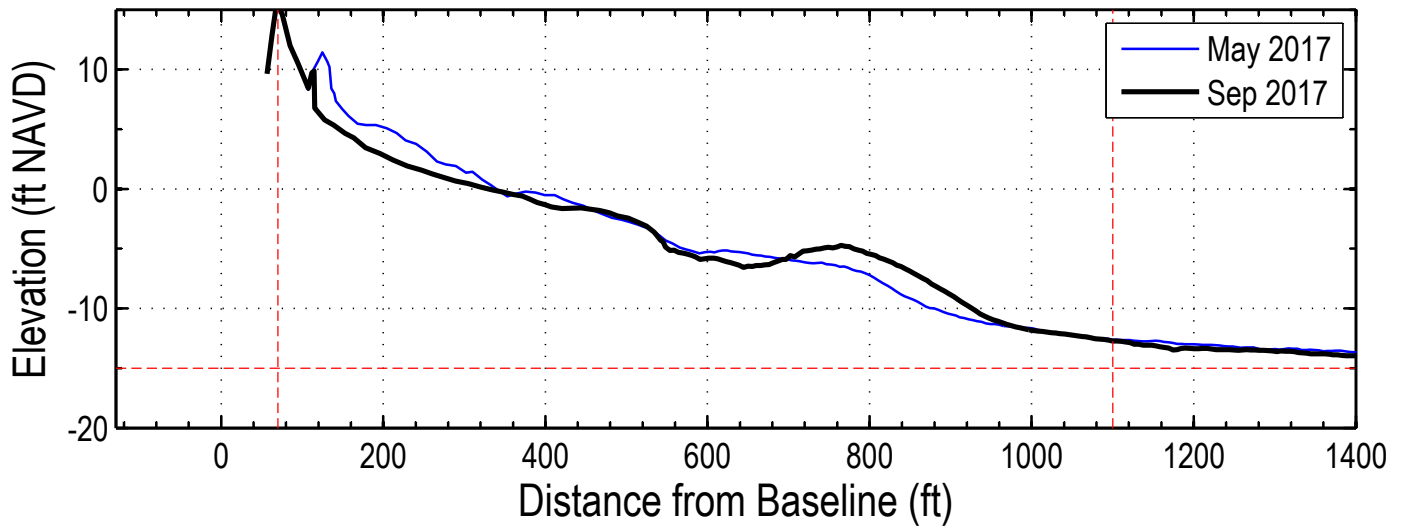
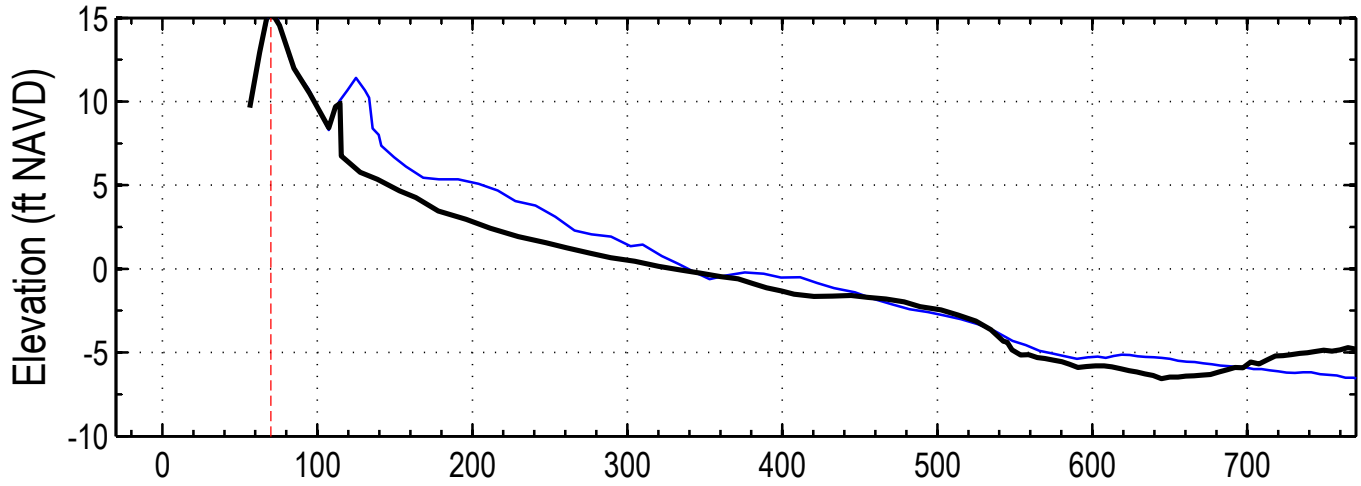


Date	Unit Vol (cy/ft)
May 2017	426.7
Sep 2017	414.0




X: 2375140.39
Y: 349845.12

Station: 120+00 (26th Ave)

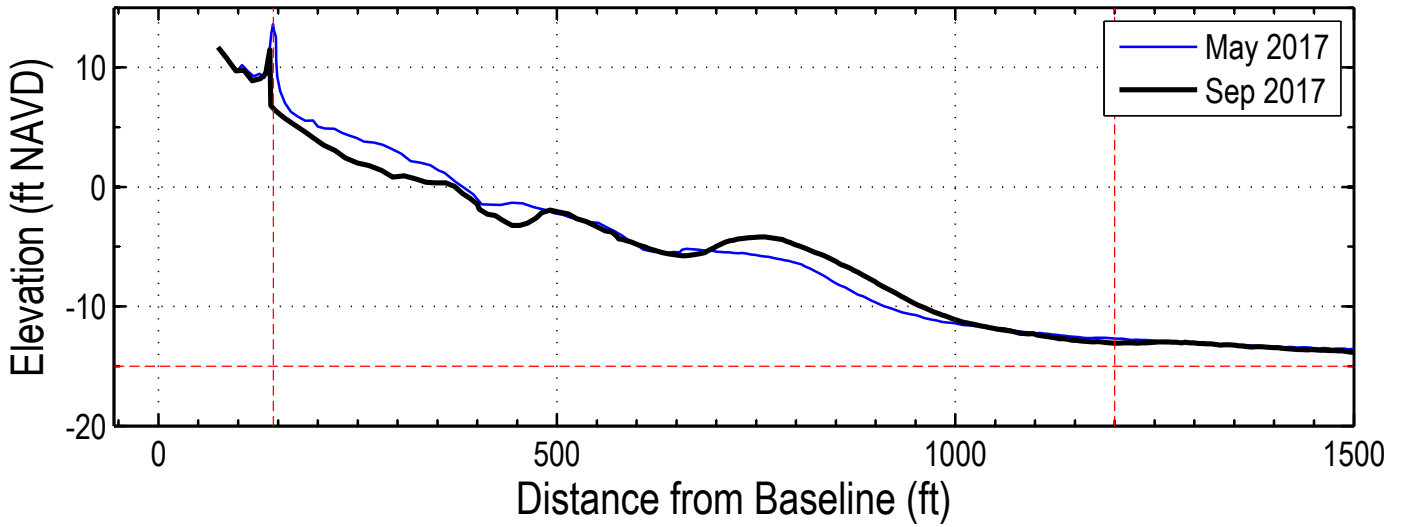
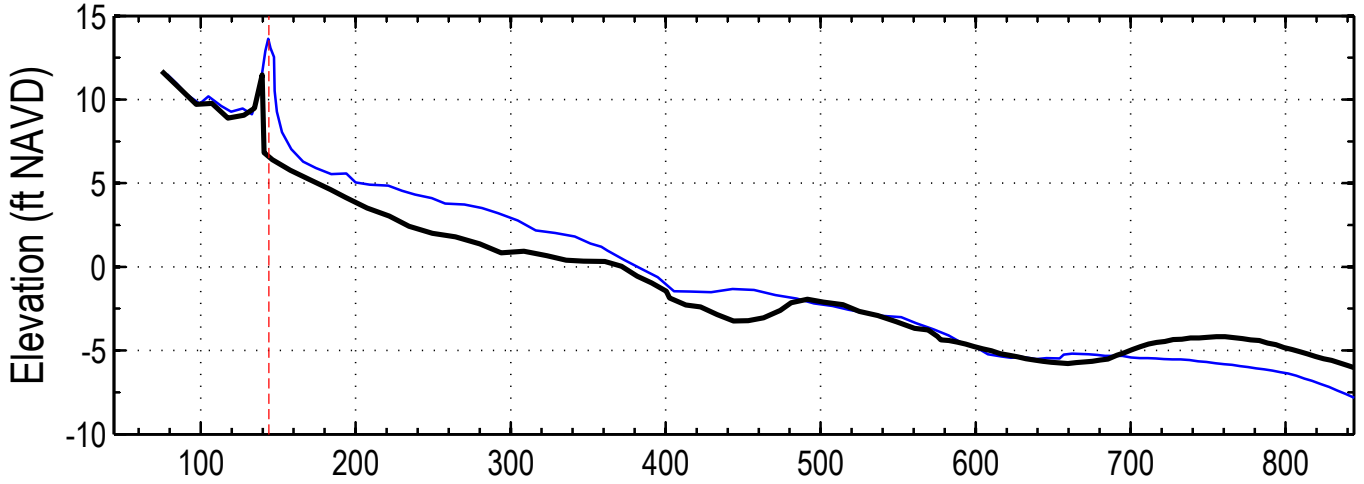


Date	Unit Vol (cy/ft)
May 2017	440.4
Sep 2017	434.2



X: 2376012.47
Y: 350334.48

Station: 130+00

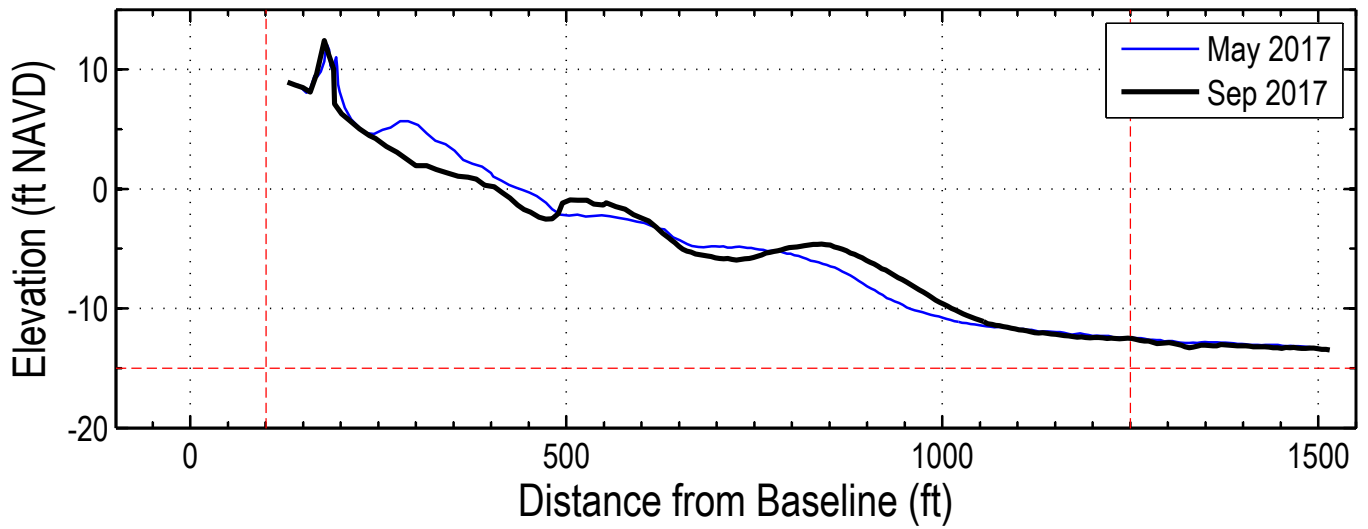
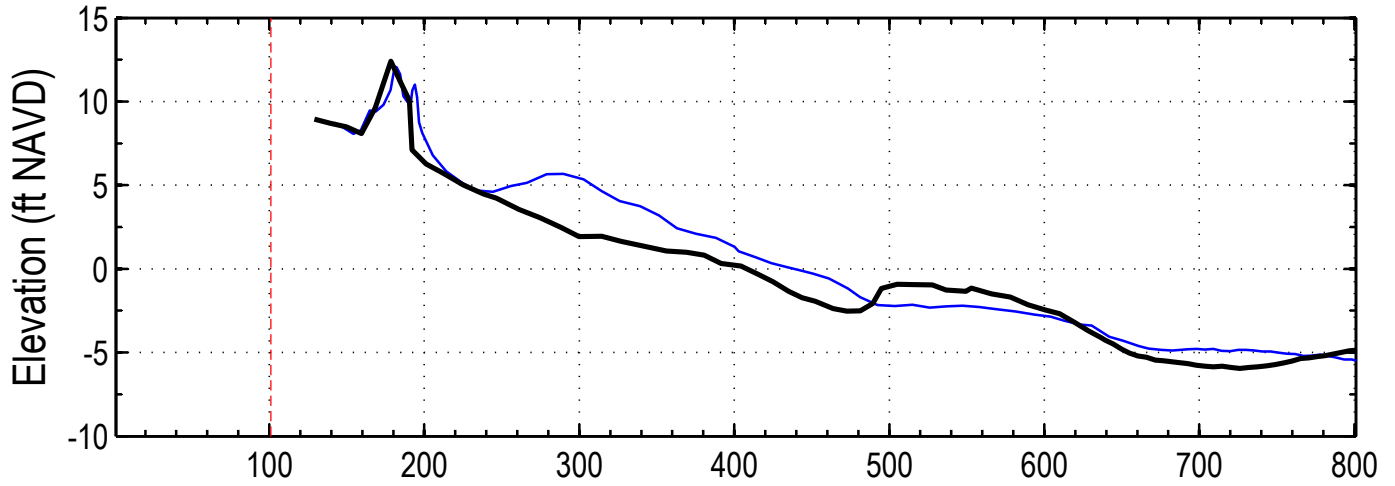


Date	Unit Vol (cy/ft)
May 2017	402.0
Sep 2017	397.1



X: 2376884.55
Y: 350823.84

Station: 140+00

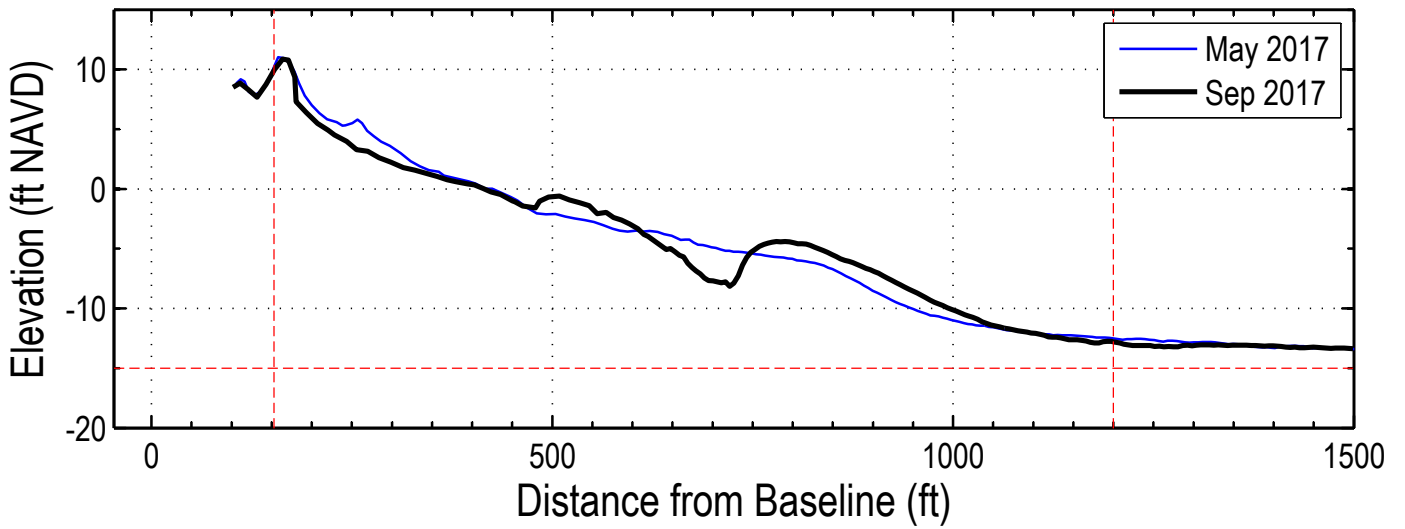
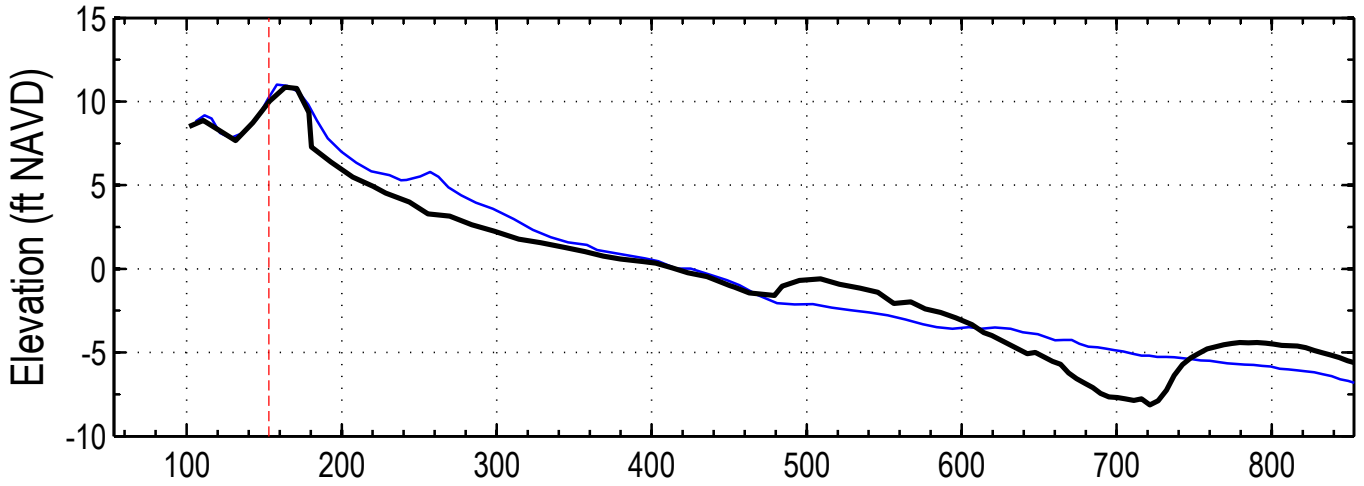


Date	Unit Vol (cy/ft)
May 2017	490.0
Sep 2017	487.8



X: 2377756.64
Y: 351313.19

Station: 150+00 - Near 33rd Ave

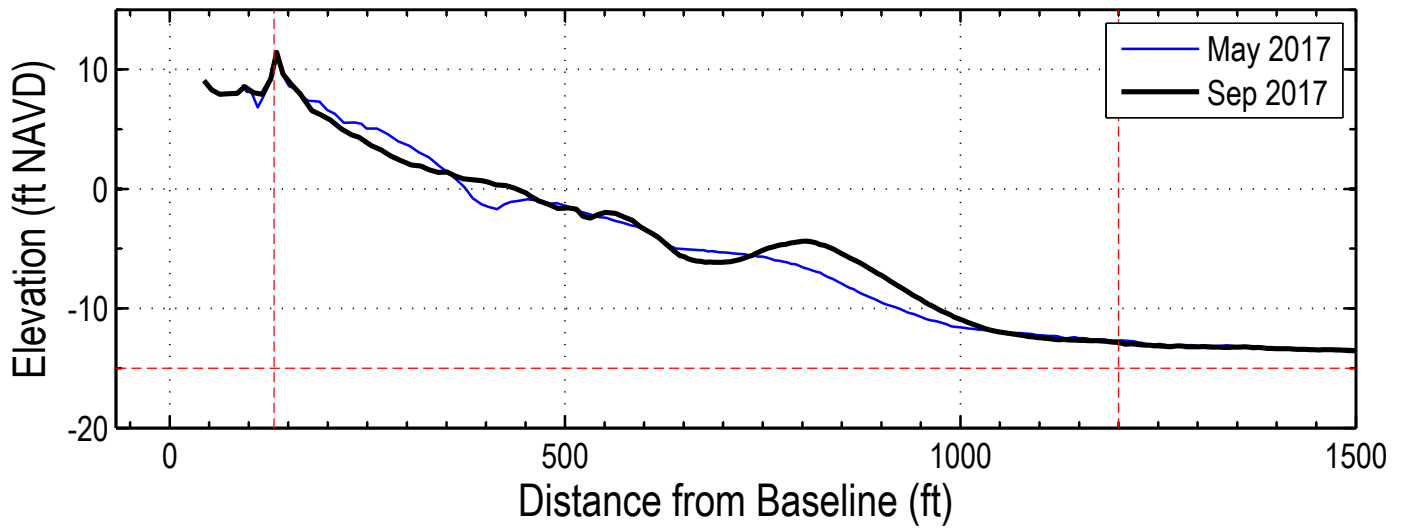
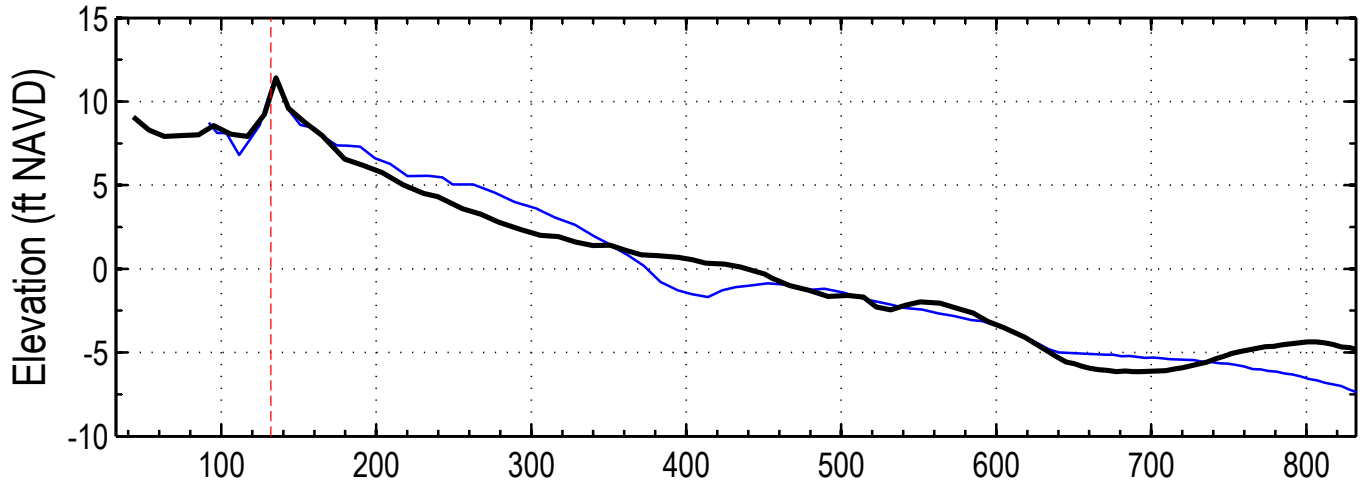


Date	Unit Vol (cy/ft)
May 2017	424.2
Sep 2017	424.3



X: 2378674.05
Y: 351705.08

Station: 160+00 (35th Ave)

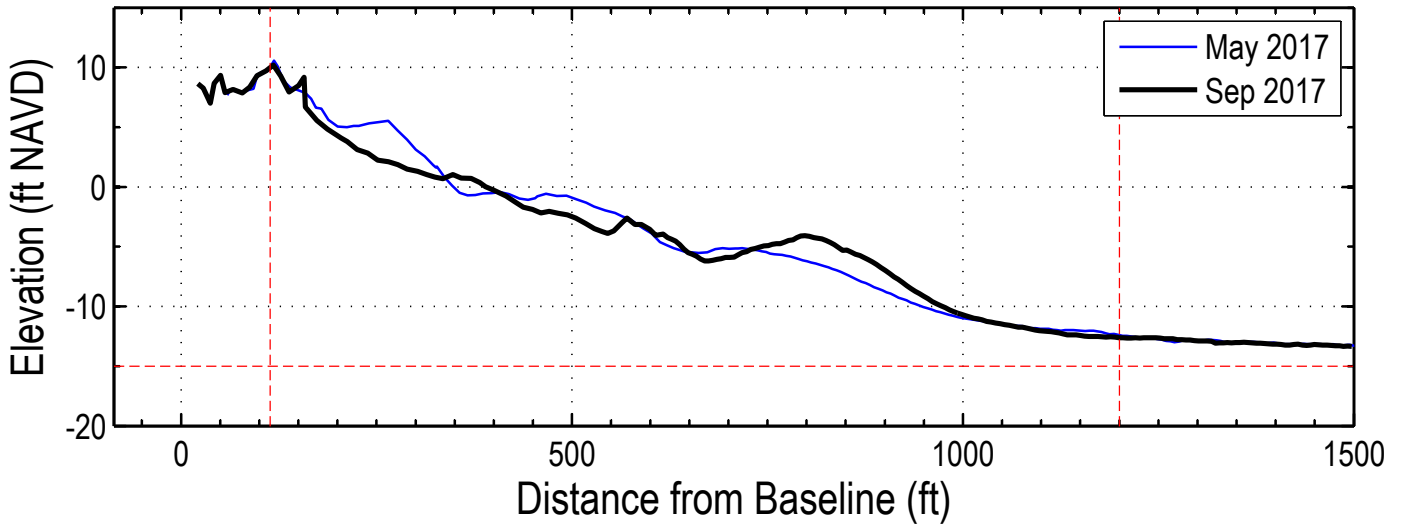
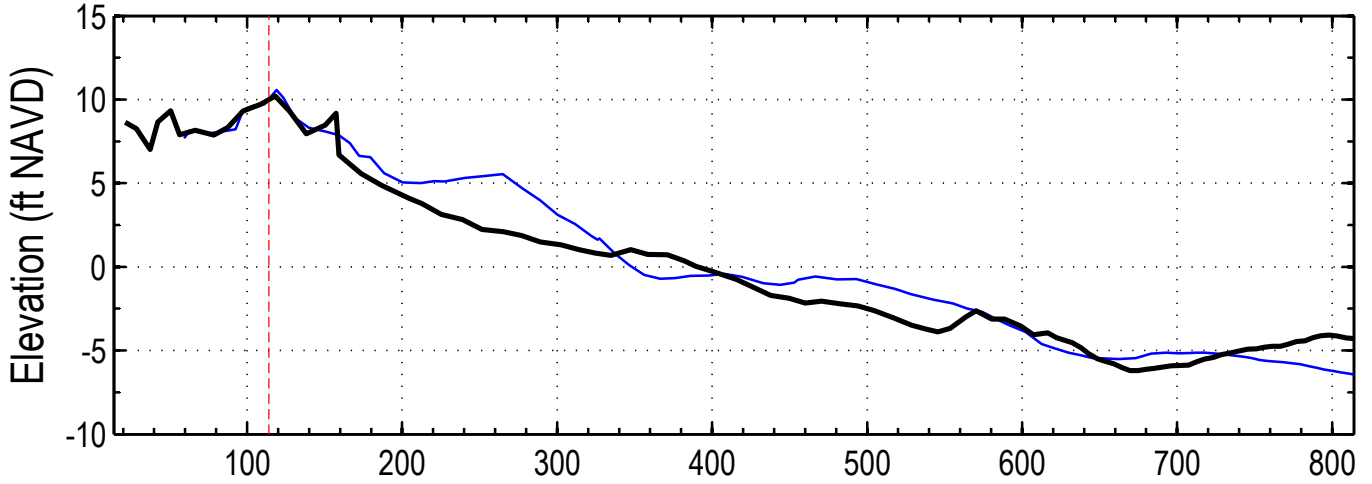


Date	Unit Vol (cy/ft)
May 2017	426.3
Sep 2017	438.4



X: 2379610.2
Y: 352056.69

Station: 170+00

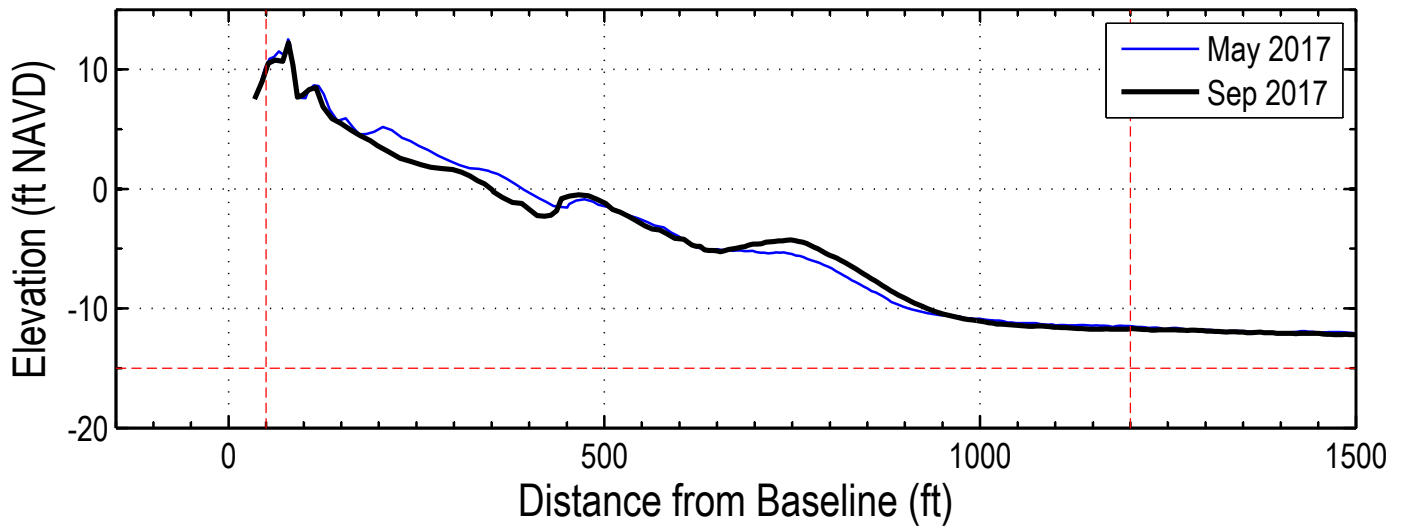
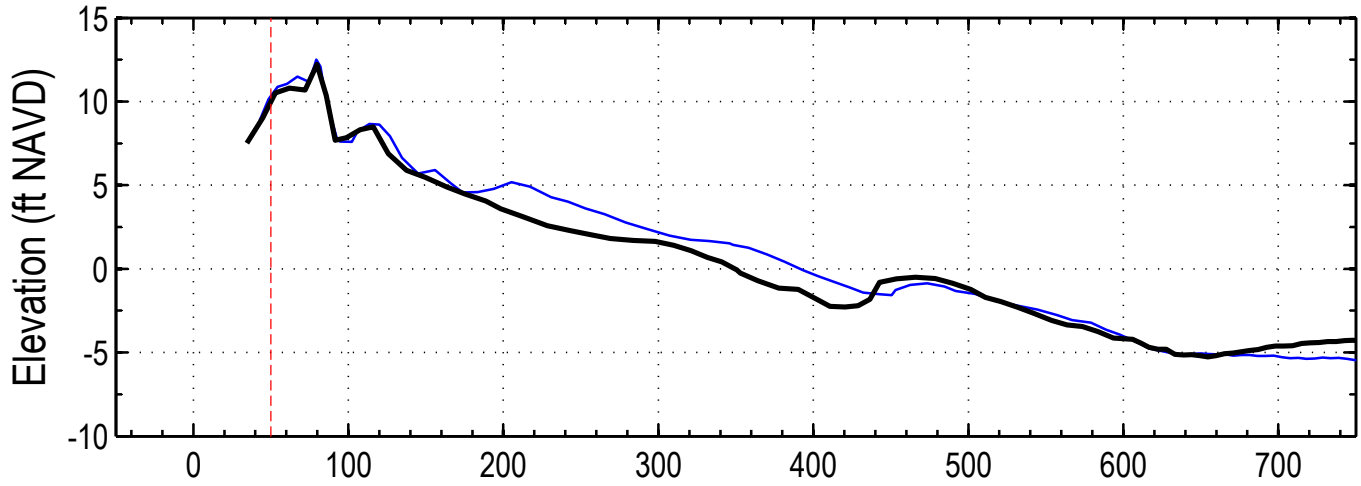


Date	Unit Vol (cy/ft)
May 2017	446.4
Sep 2017	441.1




X: 2380546.35
Y: 352408.3

Station: 180+00 (40th Ave)

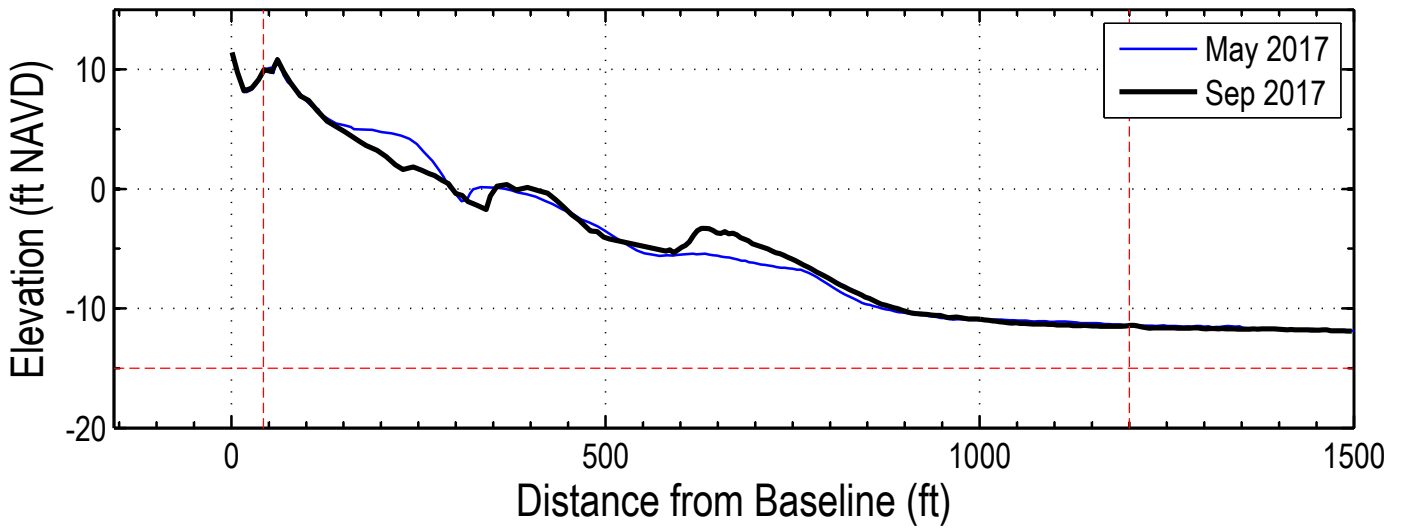
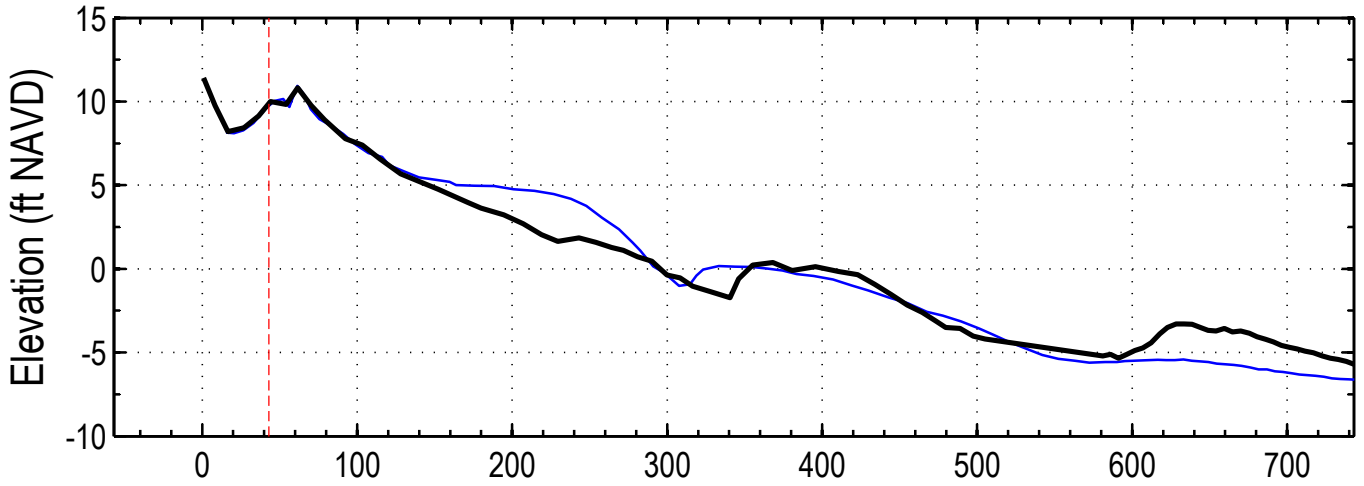


Date	Unit Vol (cy/ft)
May 2017	492.8
Sep 2017	486.4




X: 2381482.49
Y: 352759.91

Station: 190+00

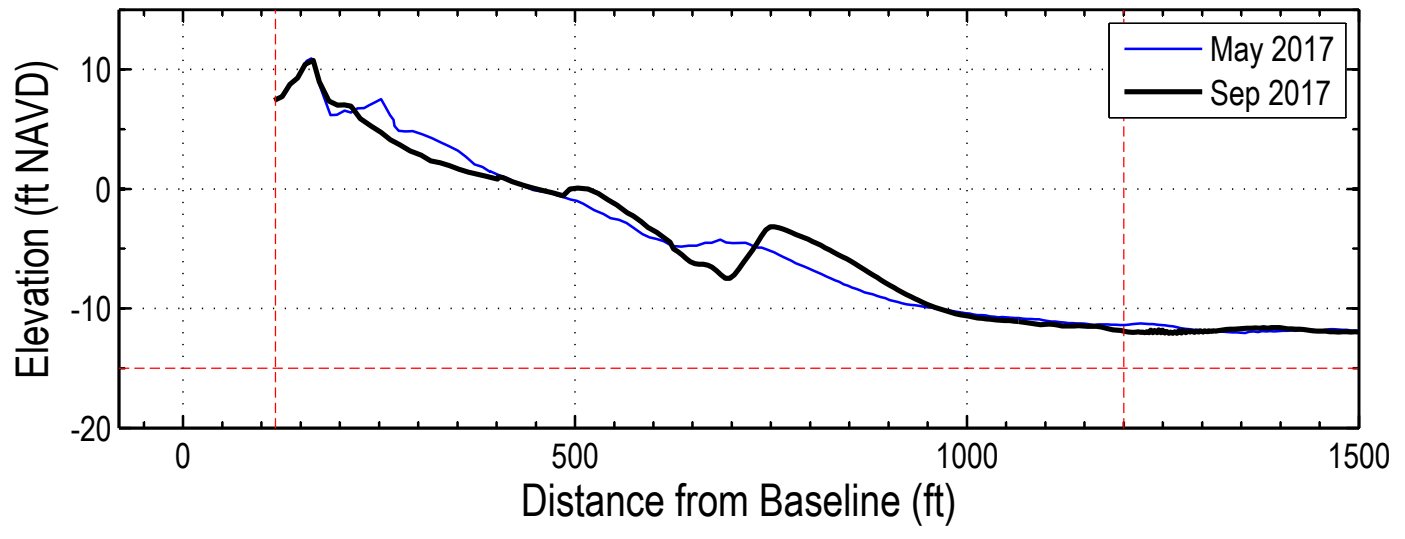
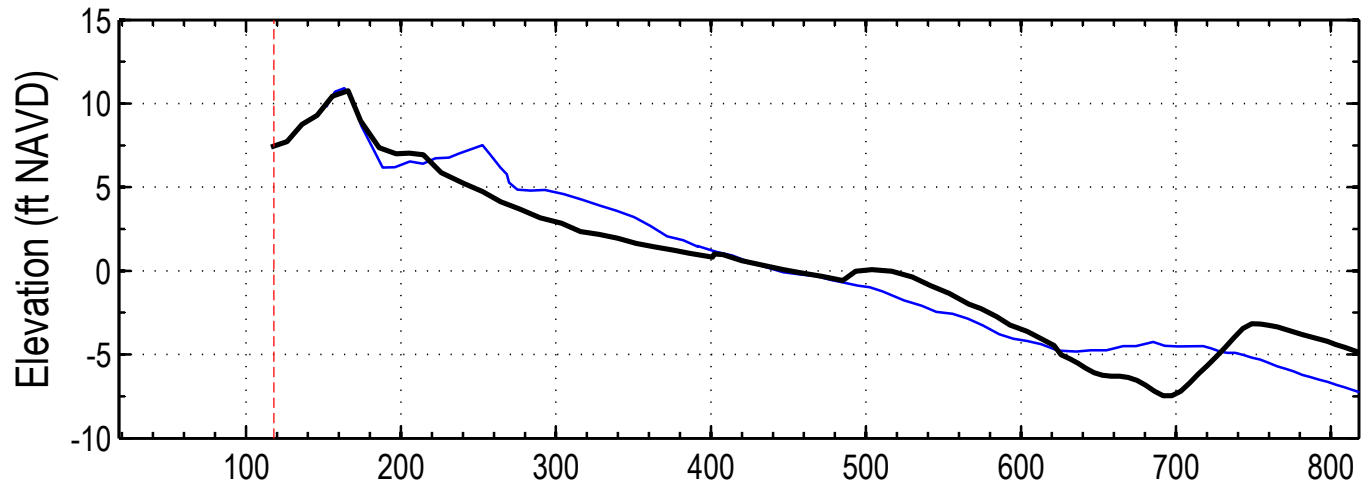


Date	Unit Vol (cy/ft)
May 2017	463.8
Sep 2017	466.5



X: 2382418.64
Y: 353111.53

Station: 202+00 - Citadel Beach Club

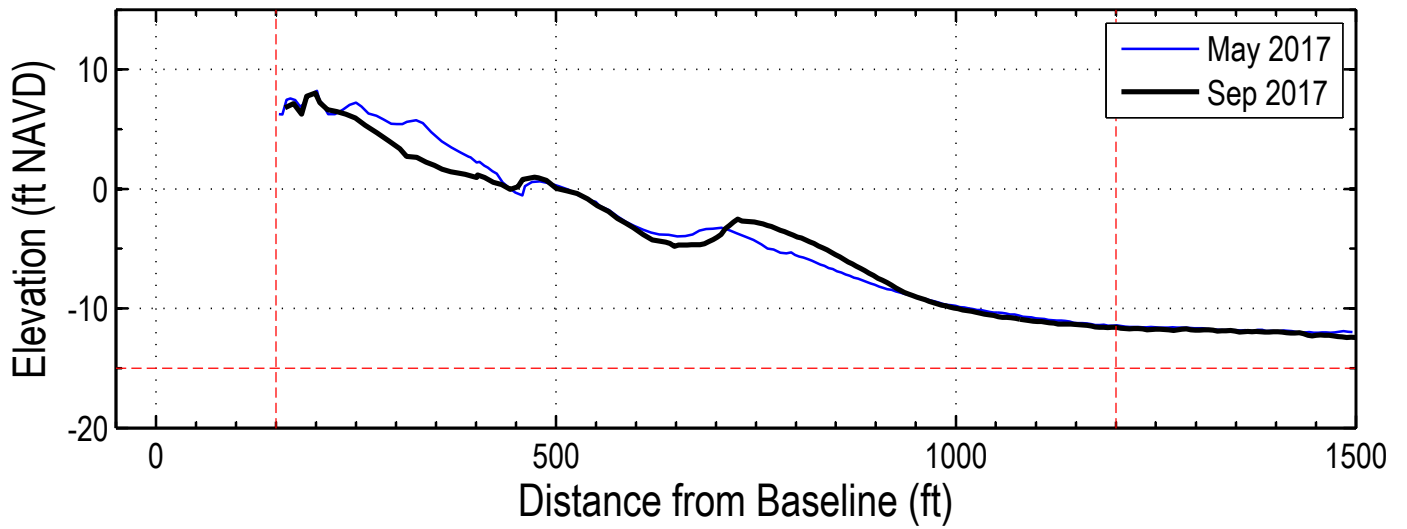
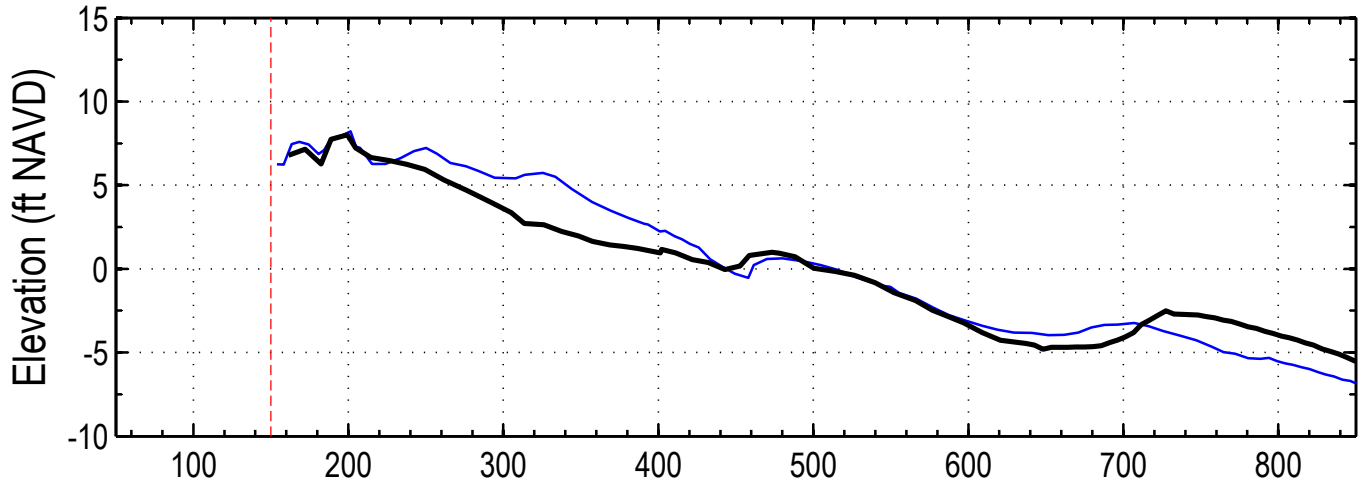


Date	Unit Vol (cy/ft)
May 2017	469.1
Sep 2017	468.6




X: 2383542.9
Y: 353531.03

Station: 206+00 (-16+00)

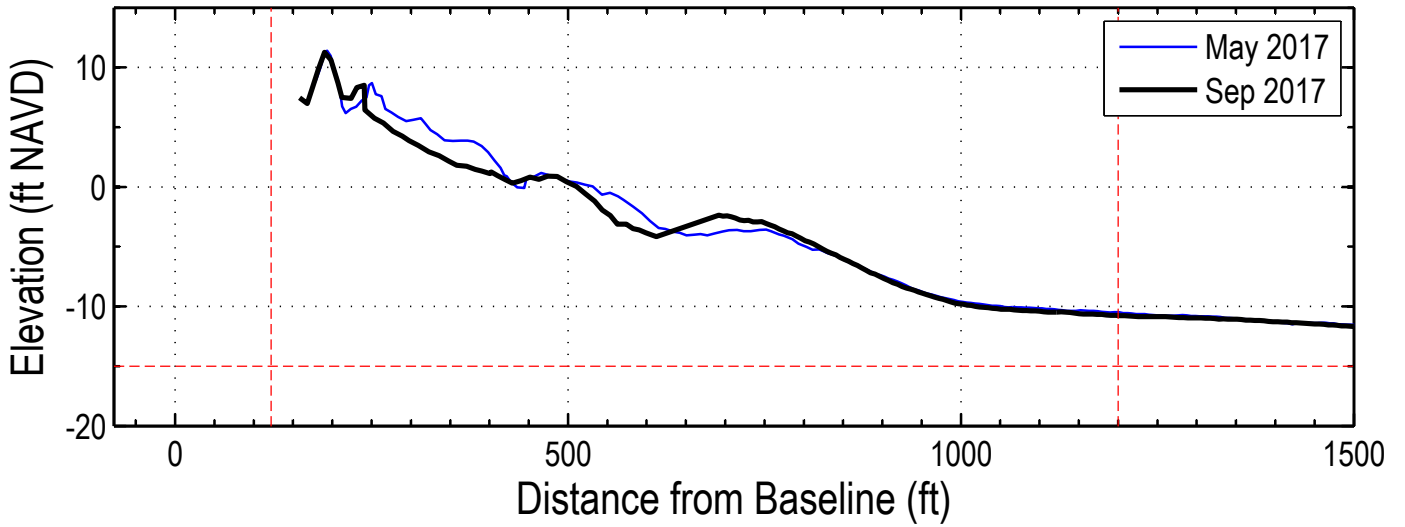
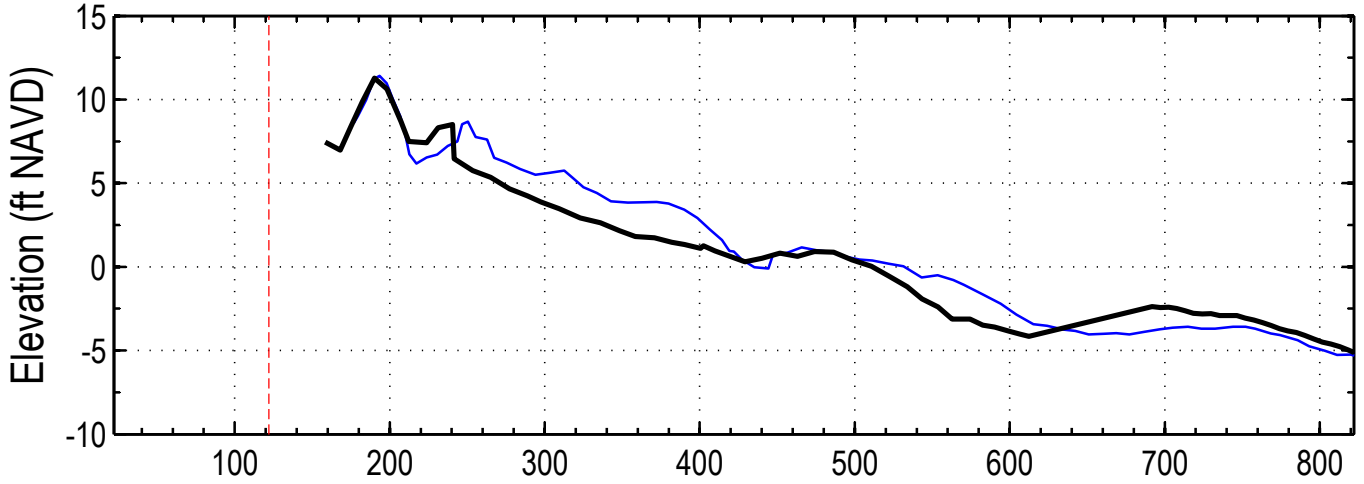


Date	Unit Vol (cy/ft)
May 2017	466.6
Sep 2017	458.9




X: 2383919.64
Y: 353665.47

Station: 210+00 (-12+00)

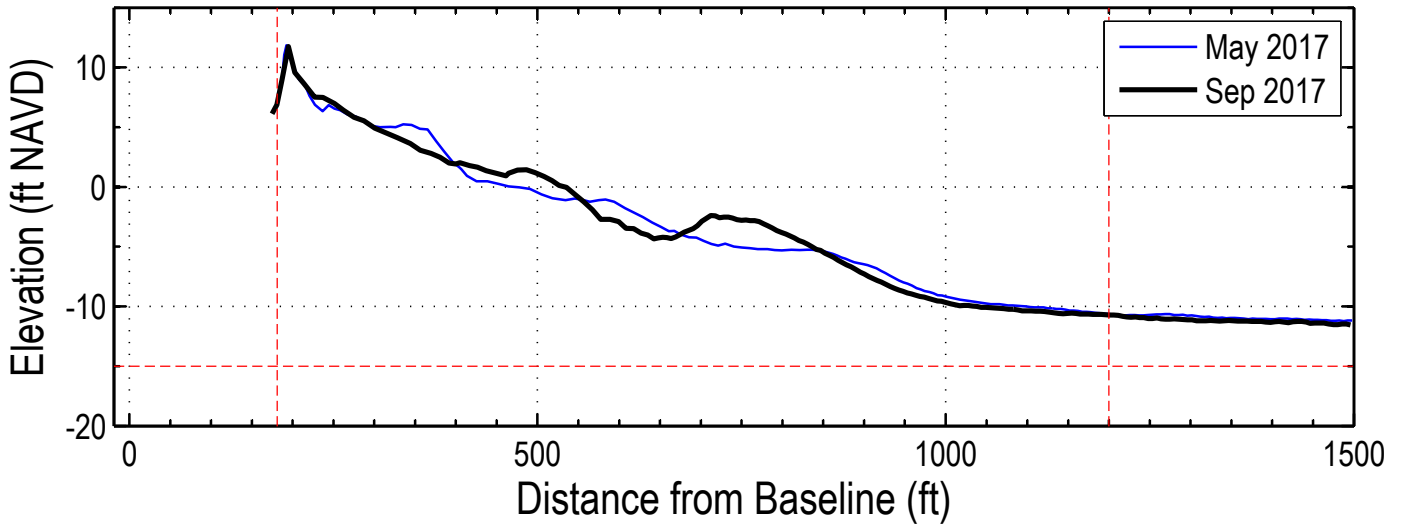
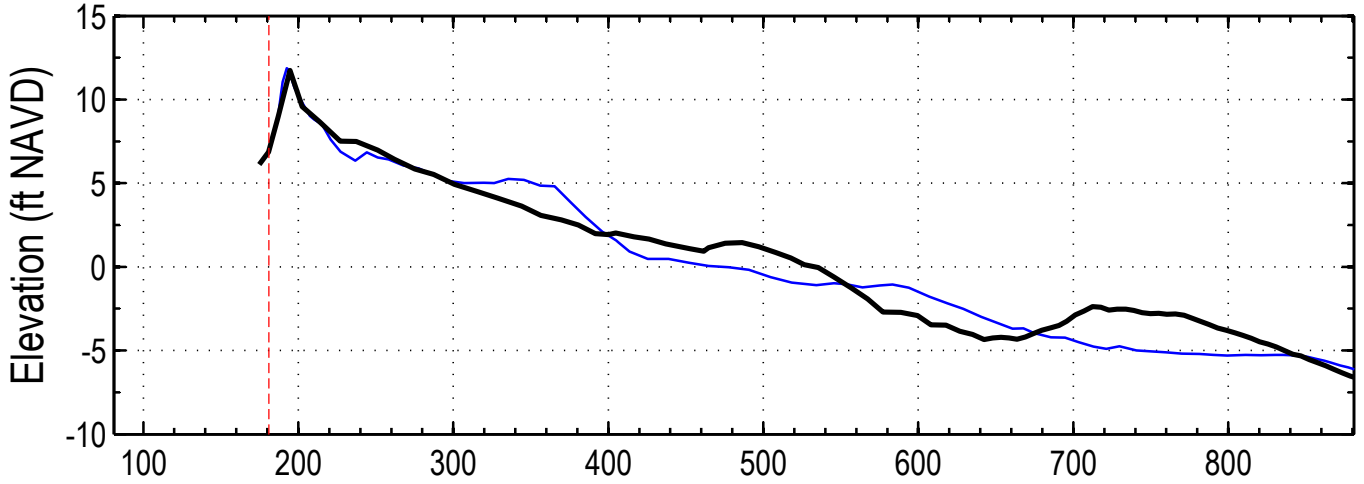


Date	Unit Vol (cy/ft)
May 2017	510.2
Sep 2017	493.8




X: 2384296.37
Y: 353799.9

Station: 214+00 (-8+00)

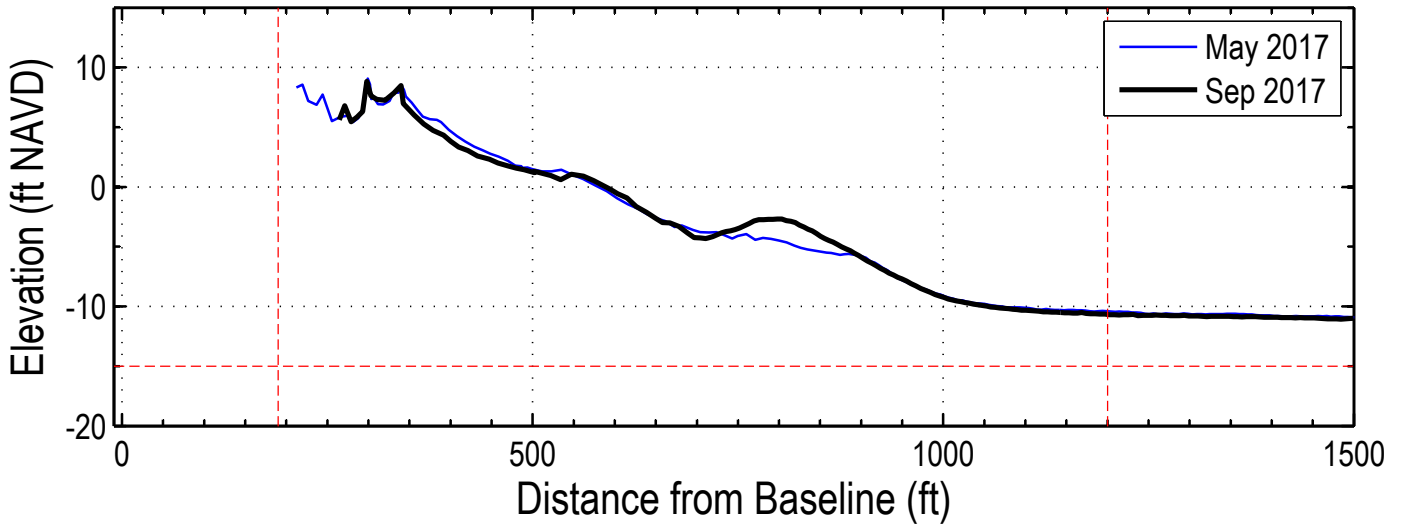
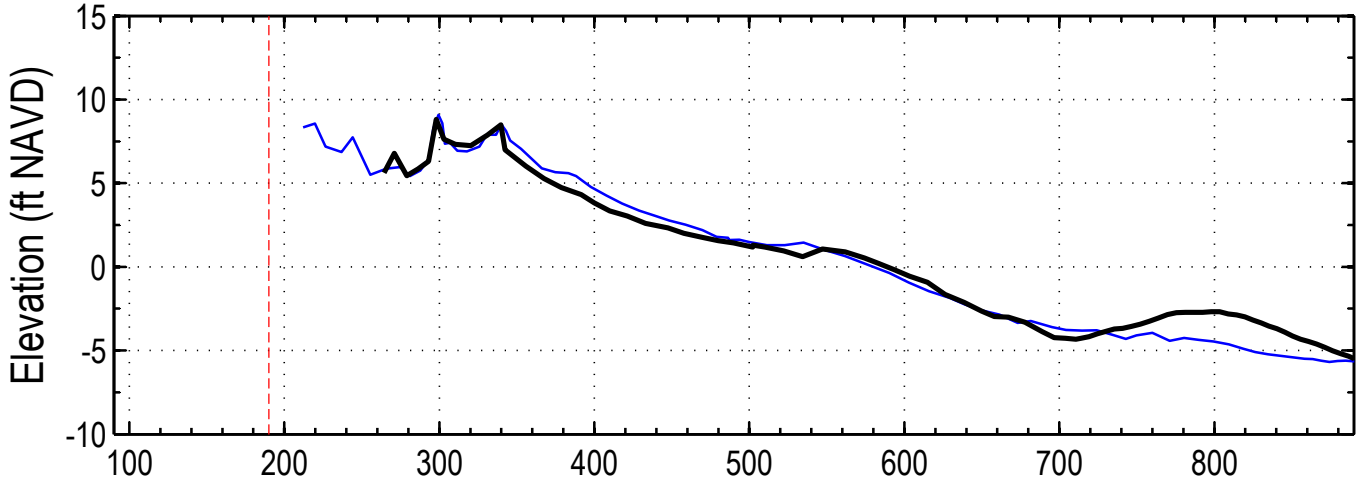


Date	Unit Vol (cy/ft)
May 2017	457.7
Sep 2017	459.5




X: 2384673.1
Y: 353934.34

Station: 218+00 (-4+00)

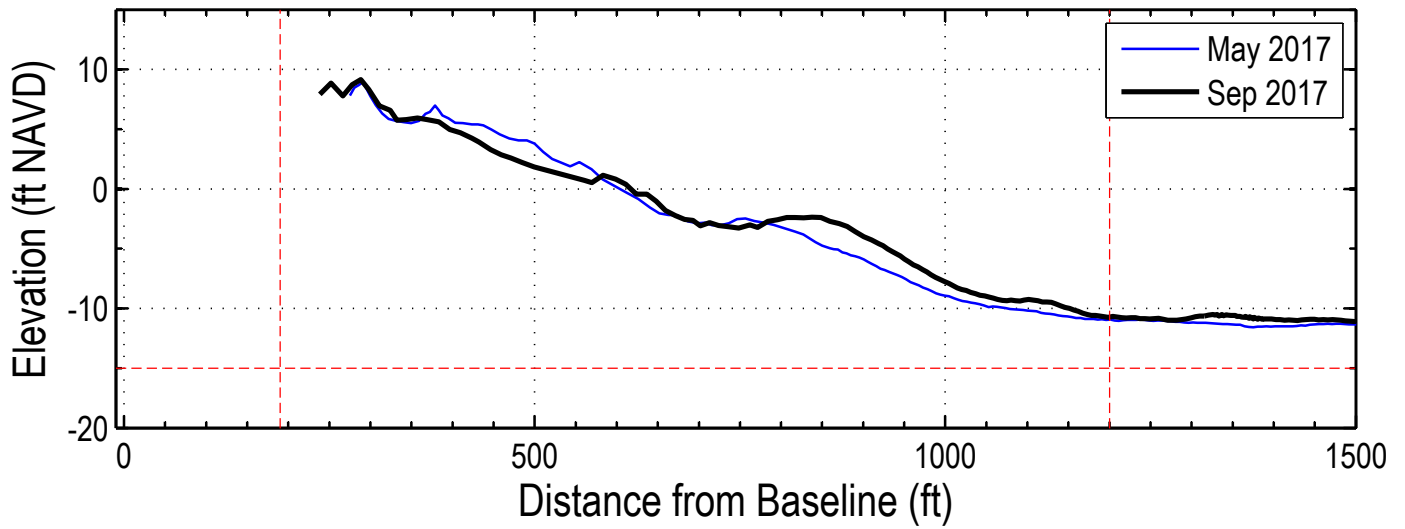
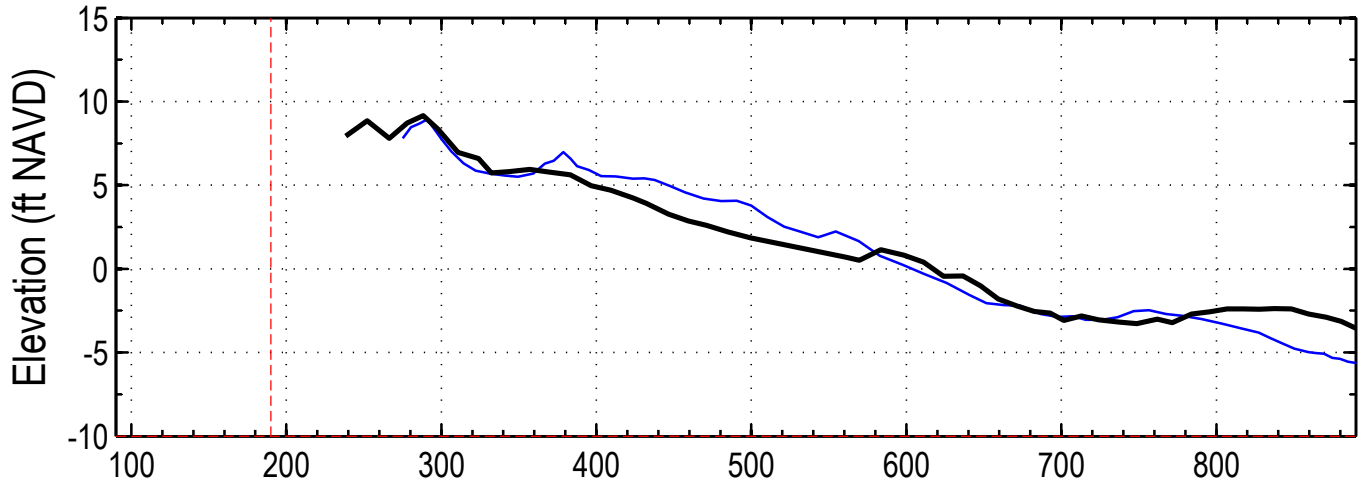


Date	Unit Vol (cy/ft)
May 2017	481.3
Sep 2017	479.9

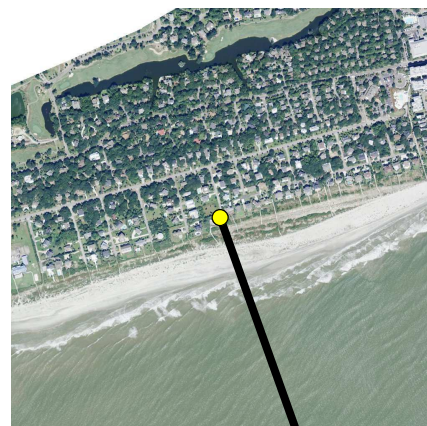


X: 2385049.83
Y: 354068.77

Station: 222+00 (0+00) 53RD AVENUE - SCCC 3159

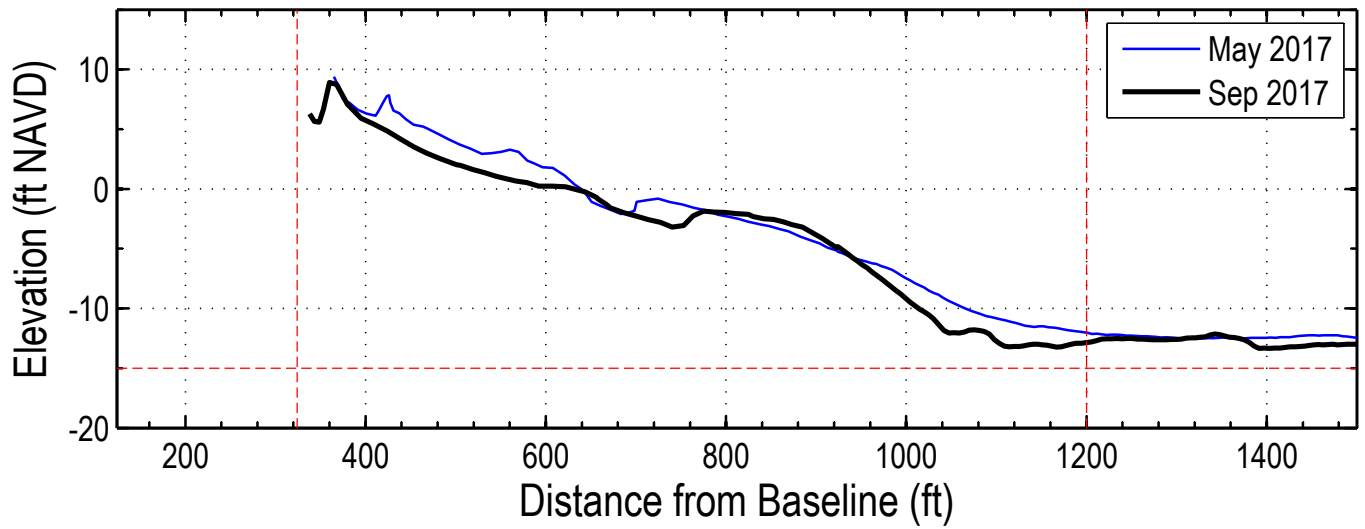
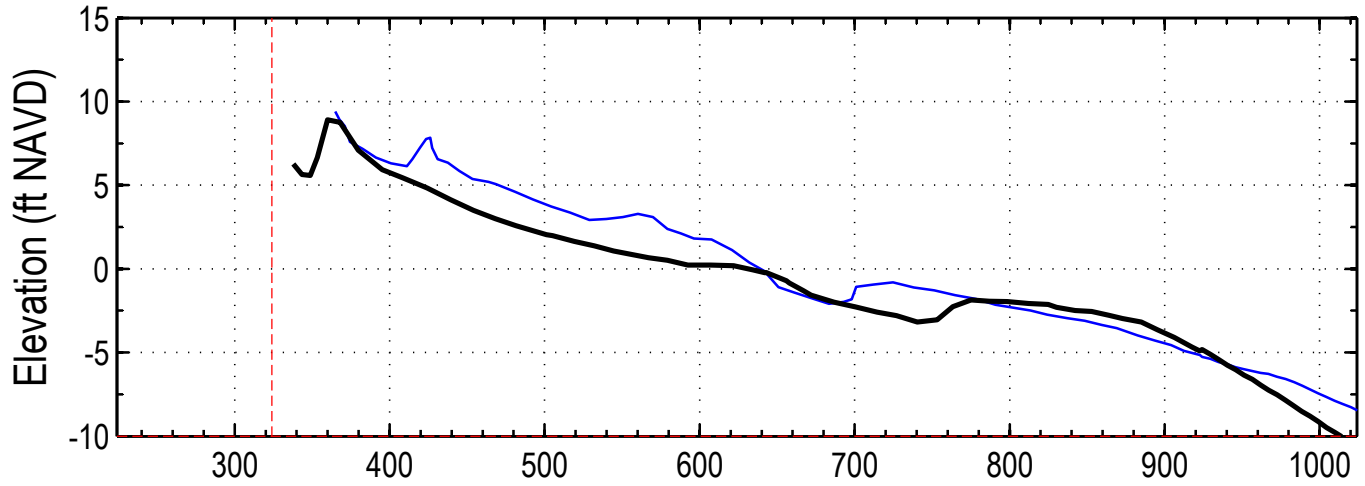


Date	Unit Vol (cy/ft)
May 2017	505.4
Sep 2017	516.9




X: 2385426.56
Y: 354203.21

Station: 226+00 (4+00)

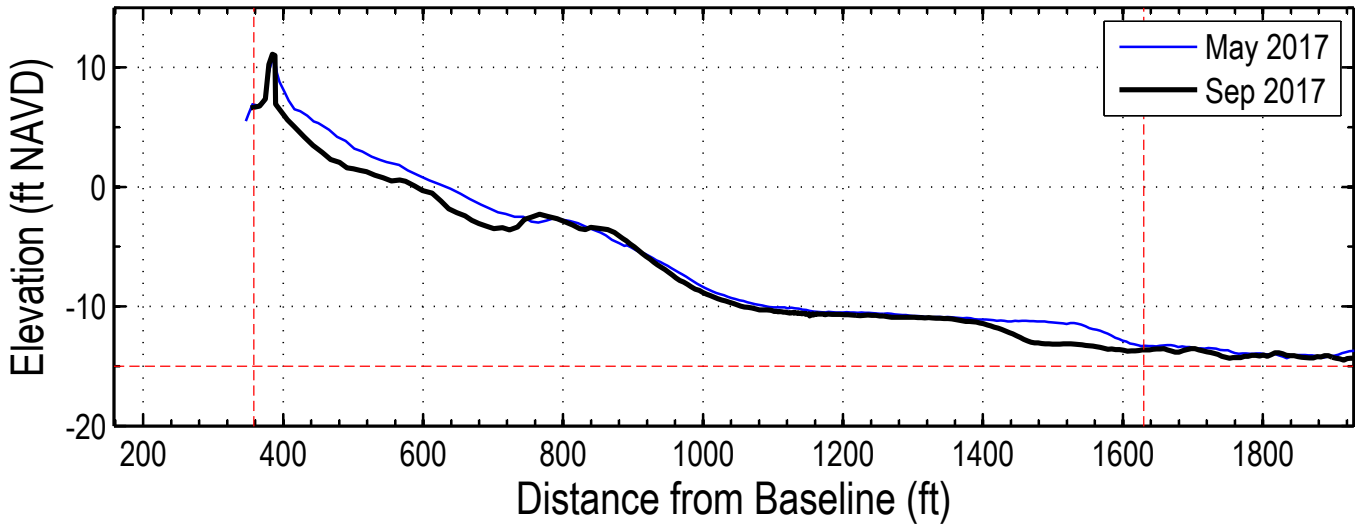
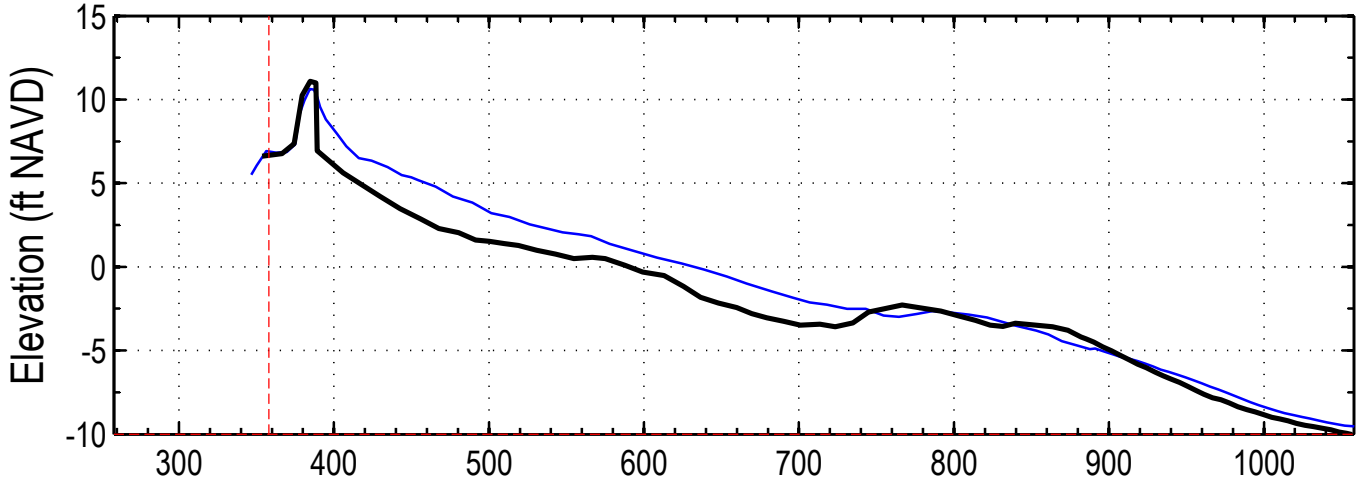


Date	Unit Vol (cy/ft)
May 2017	423.8
Sep 2017	388.0




X: 2385800.77
Y: 354344.54

Station: 230+00 (55th Ave)

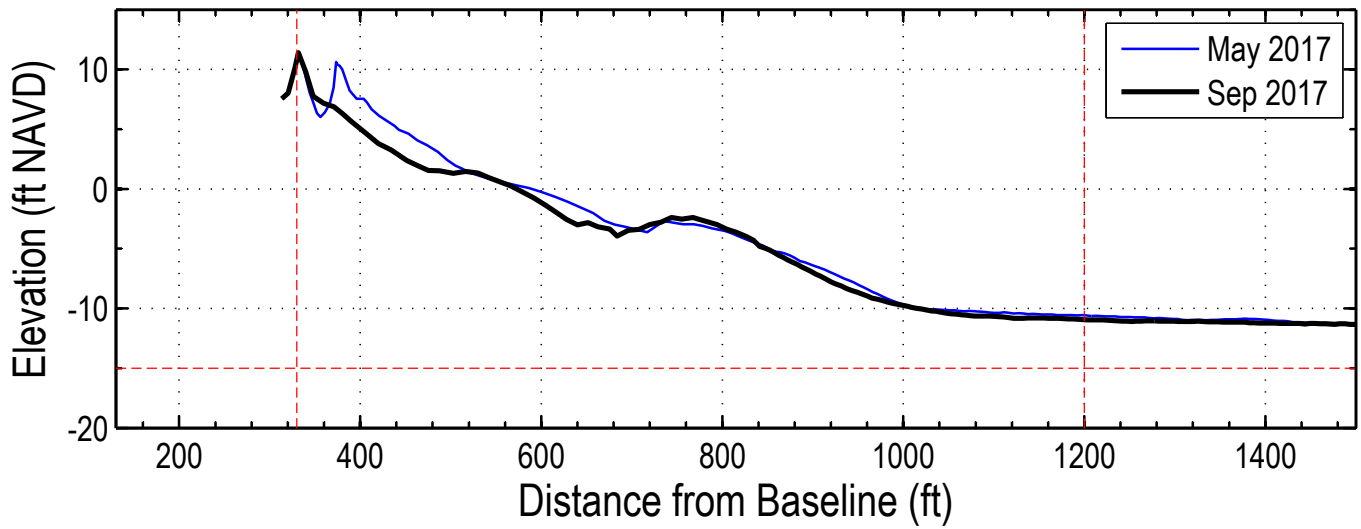
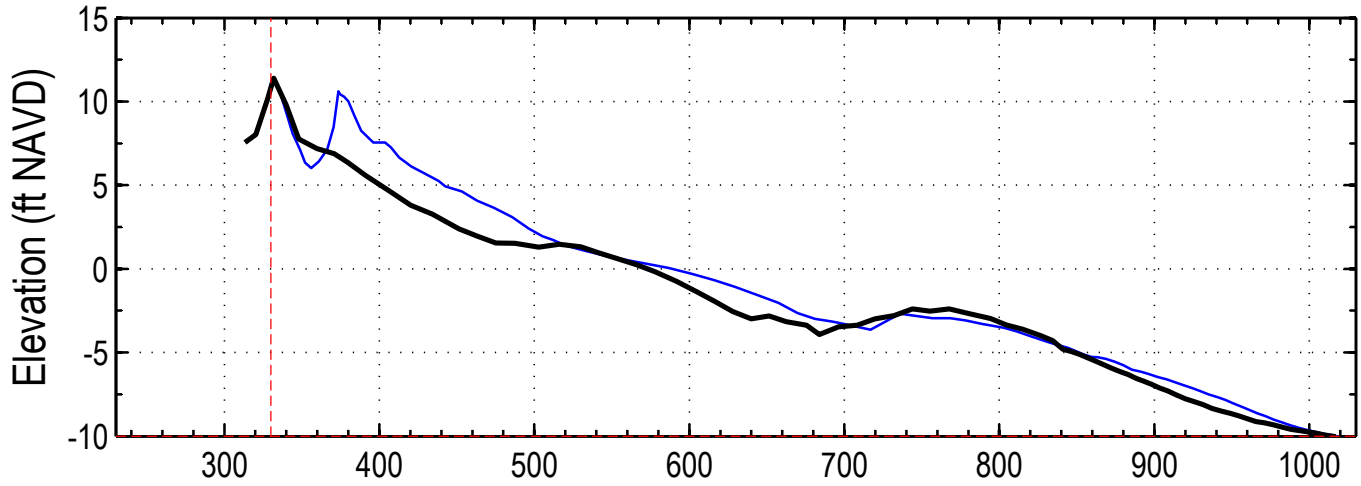


Date	Unit Vol (cy/ft)
May 2017	444.0
Sep 2017	408.7




X: 2386174.97
Y: 354485.86

Station: 234+00 (12+00)

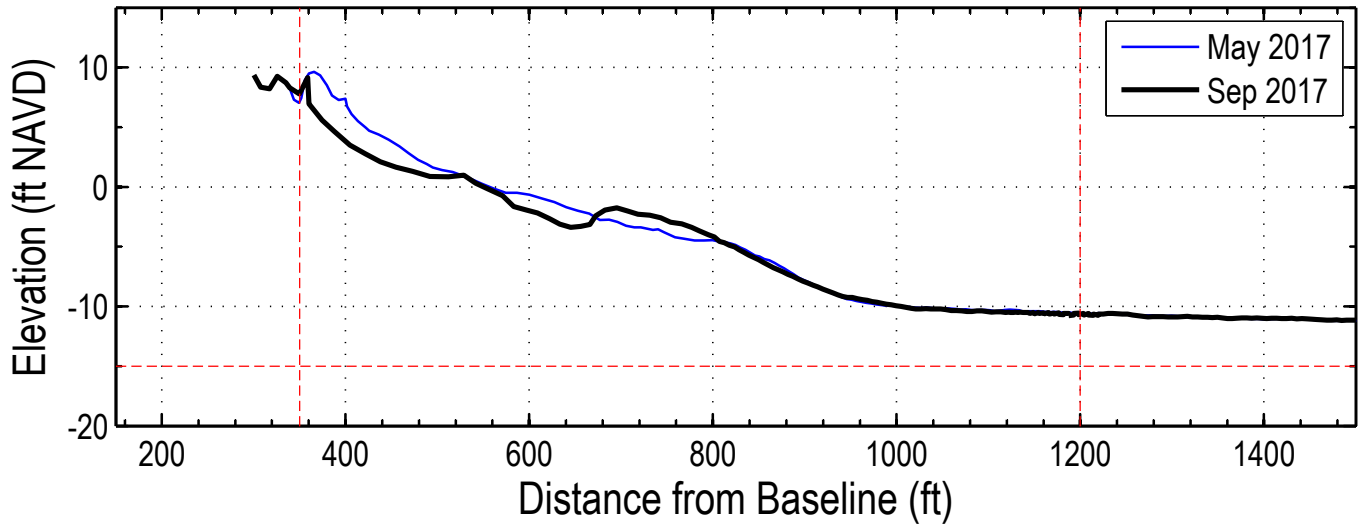
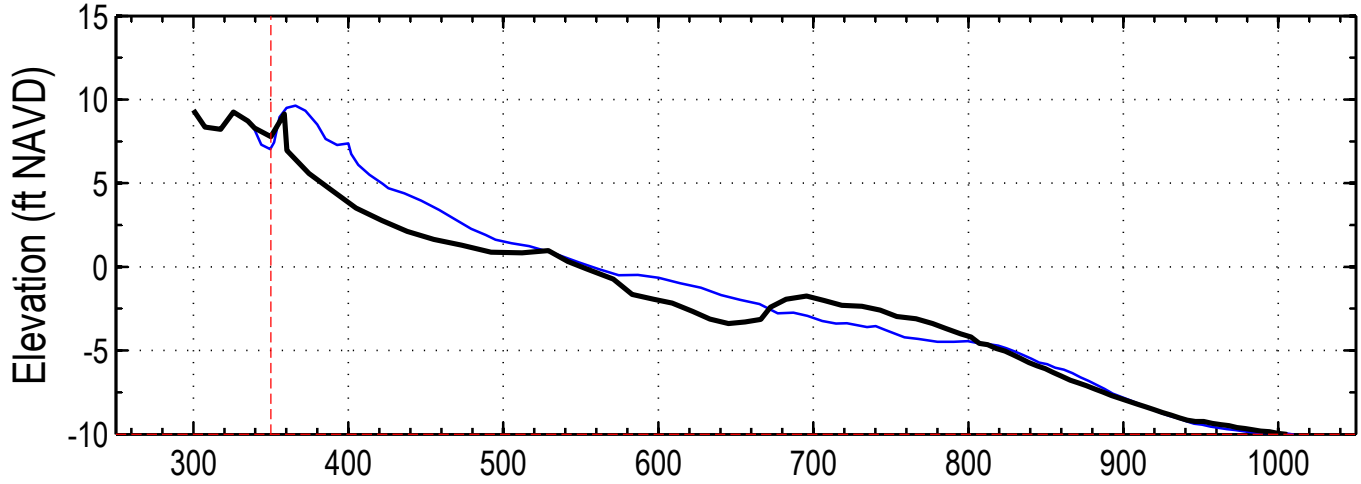


Date	Unit Vol (cy/ft)
May 2017	383.1
Sep 2017	364.9




X: 2386549.17
Y: 354627.19

Station: 238+00 (16+00)

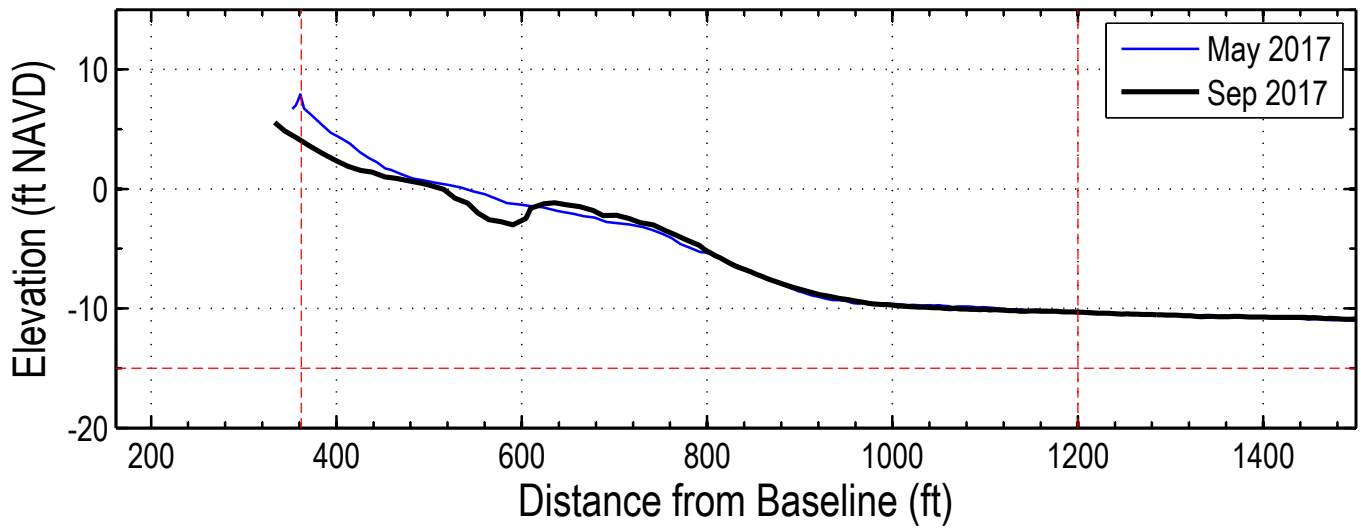
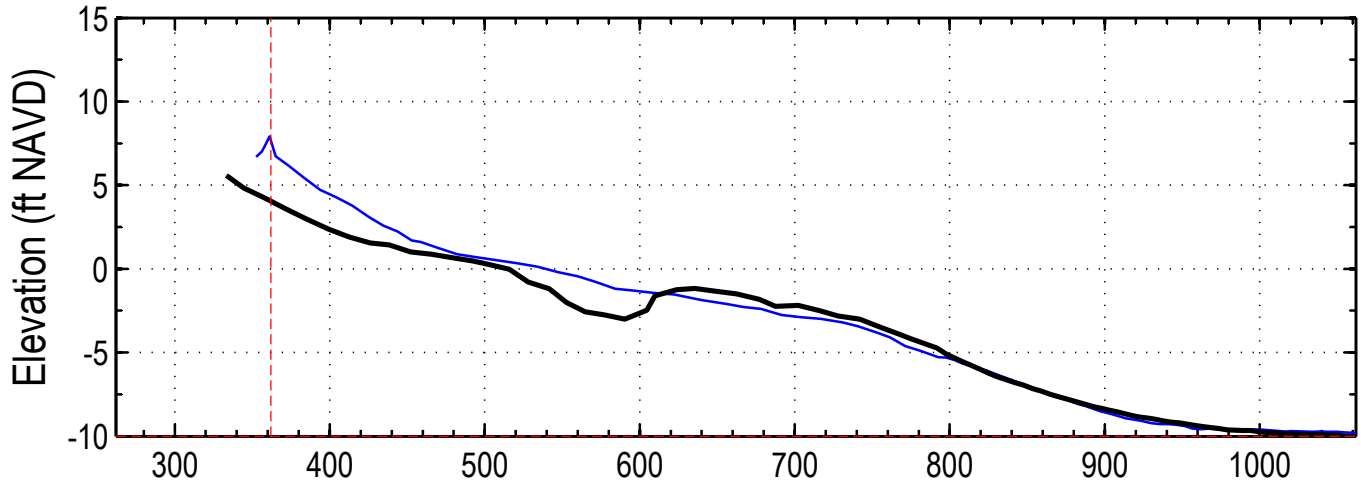


Date	Unit Vol (cy/ft)
May 2017	349.3
Sep 2017	336.0




X: 2386923.37
Y: 354768.52

Station: 242+00 (20+00) BEACHCLUB CABANA - BRC1, SCCC 3165

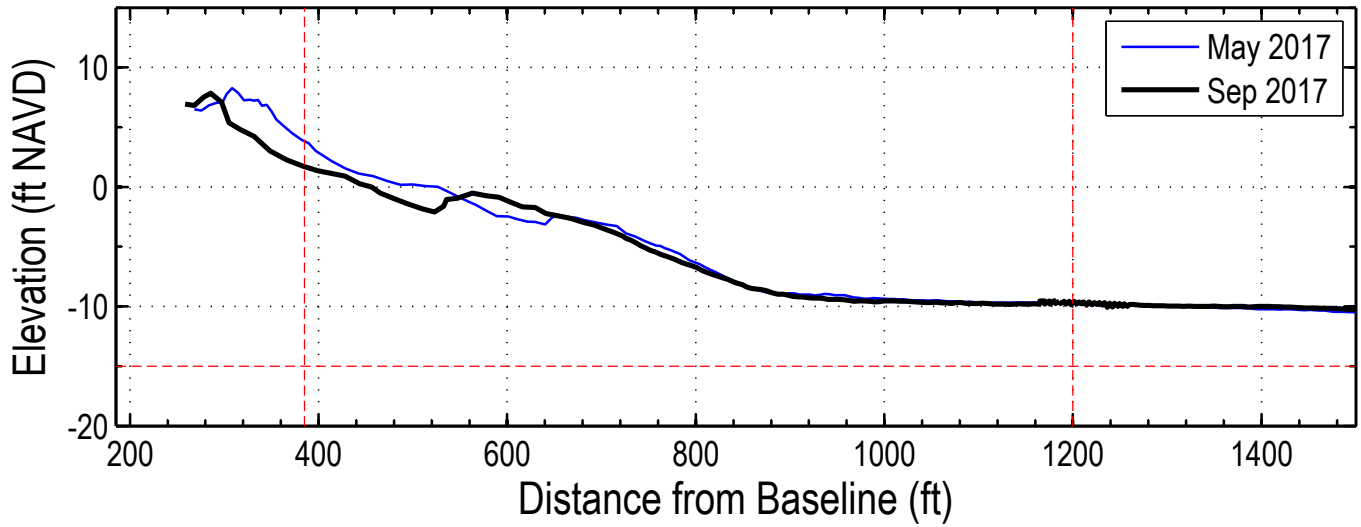
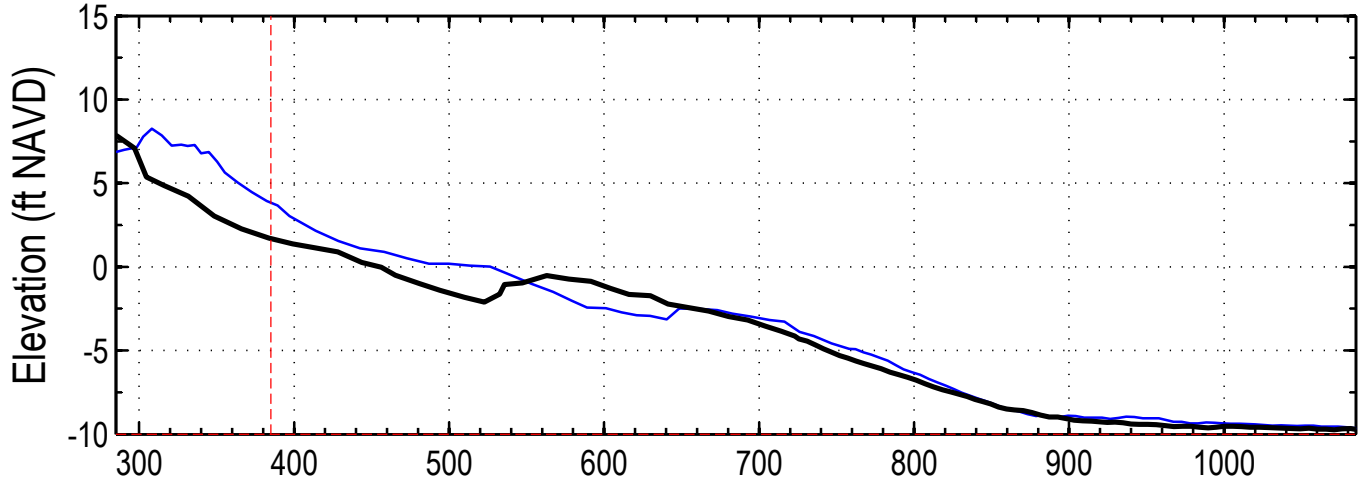


Date	Unit Vol (cy/ft)
May 2017	324.2
Sep 2017	315.0




X: 2387297.57
Y: 354909.85

Station: 246+00 (24+00)

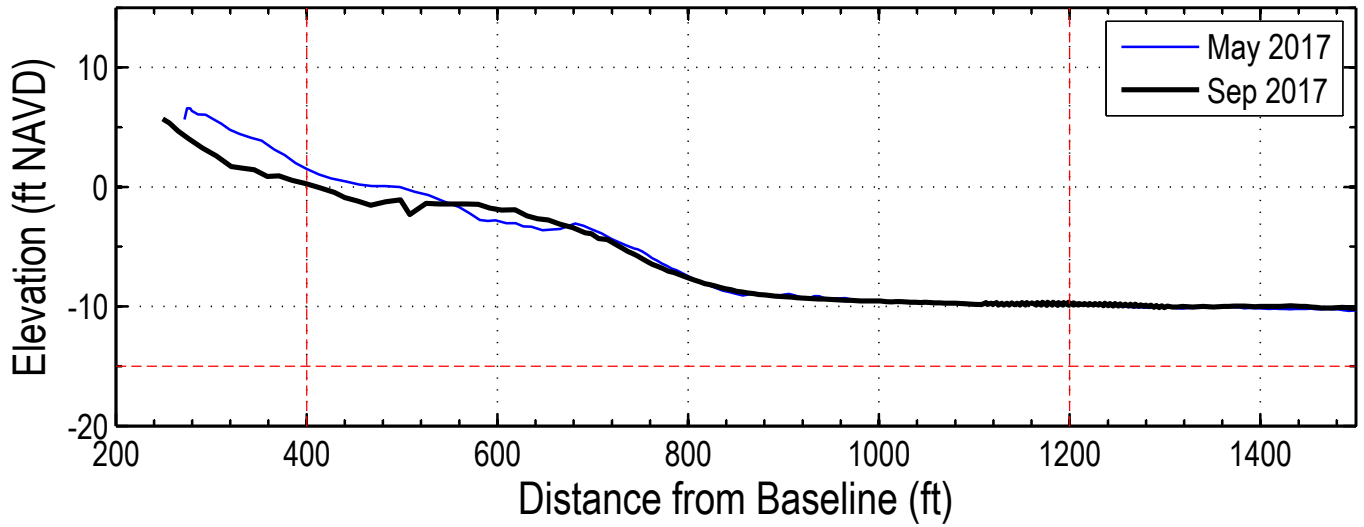
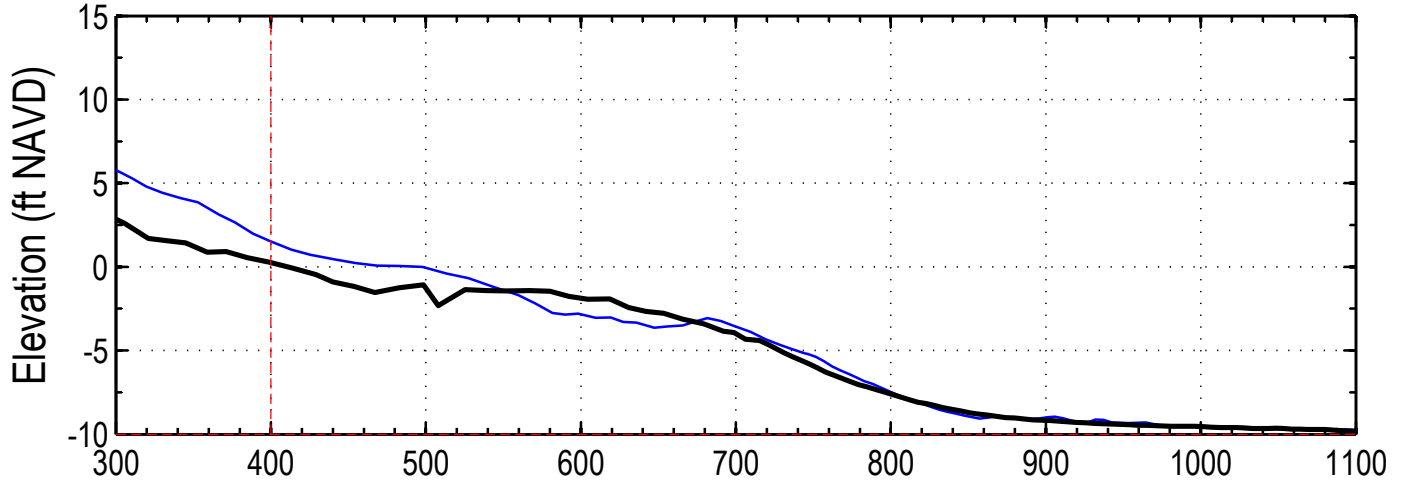


Date	Unit Vol (cy/ft)
May 2017	293.4
Sep 2017	285.1

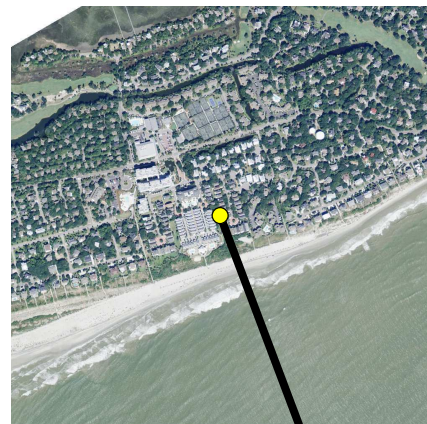


X: 2387671.77
Y: 355051.17

Station: 250+00 (28+00)

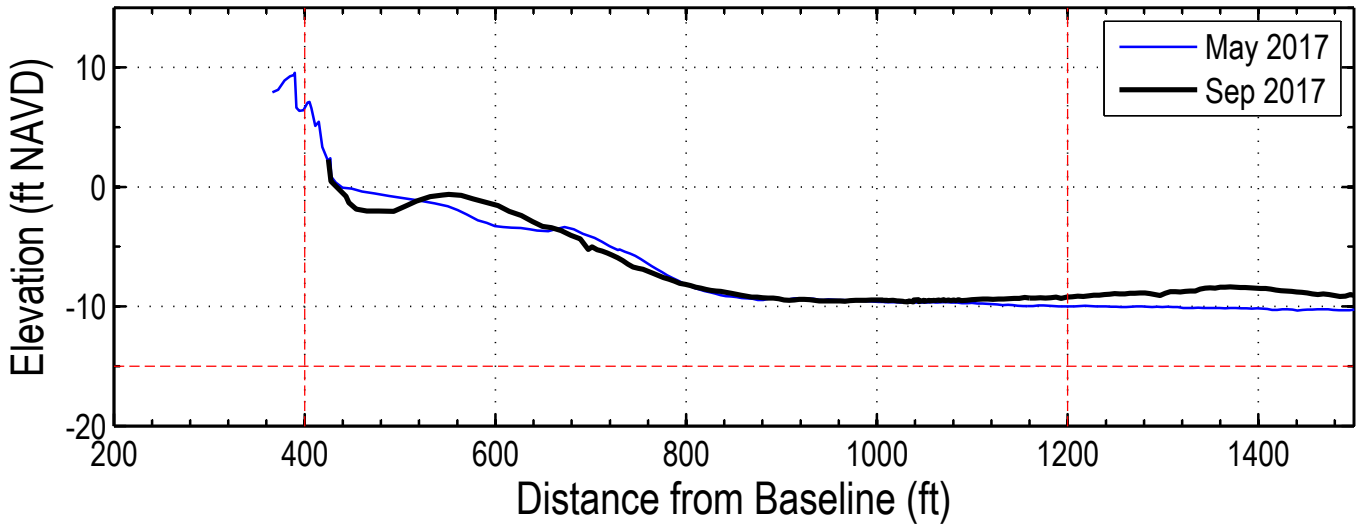
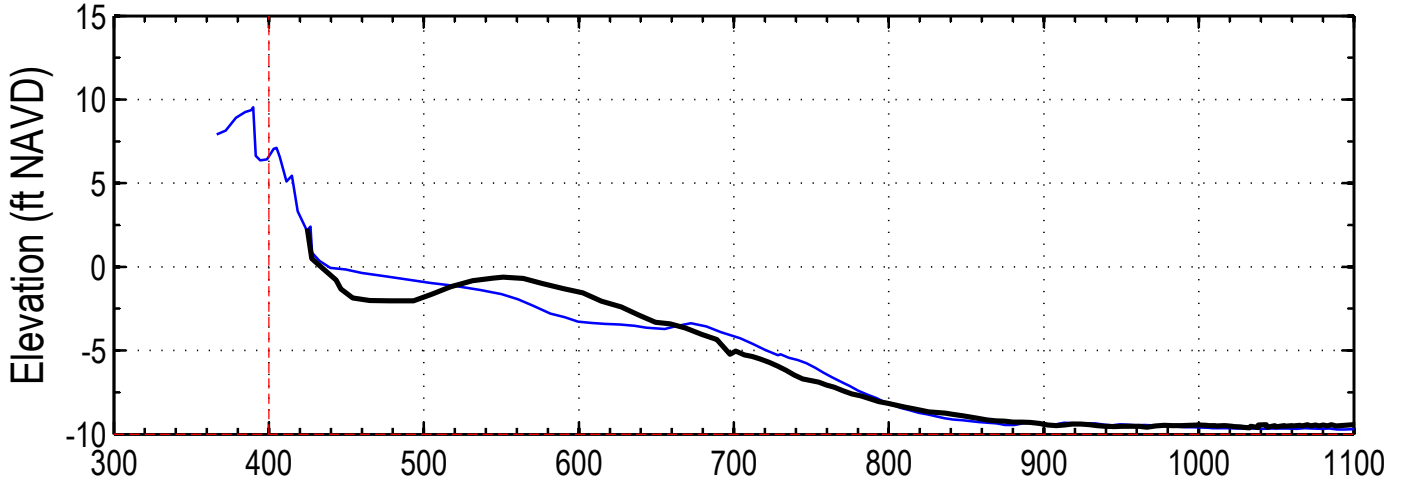


Date	Unit Vol (cy/ft)
May 2017	269.3
Sep 2017	264.5




X: 2388045.97
Y: 355192.5

Station: 254+00 (32+00) (Seagrove Villas)

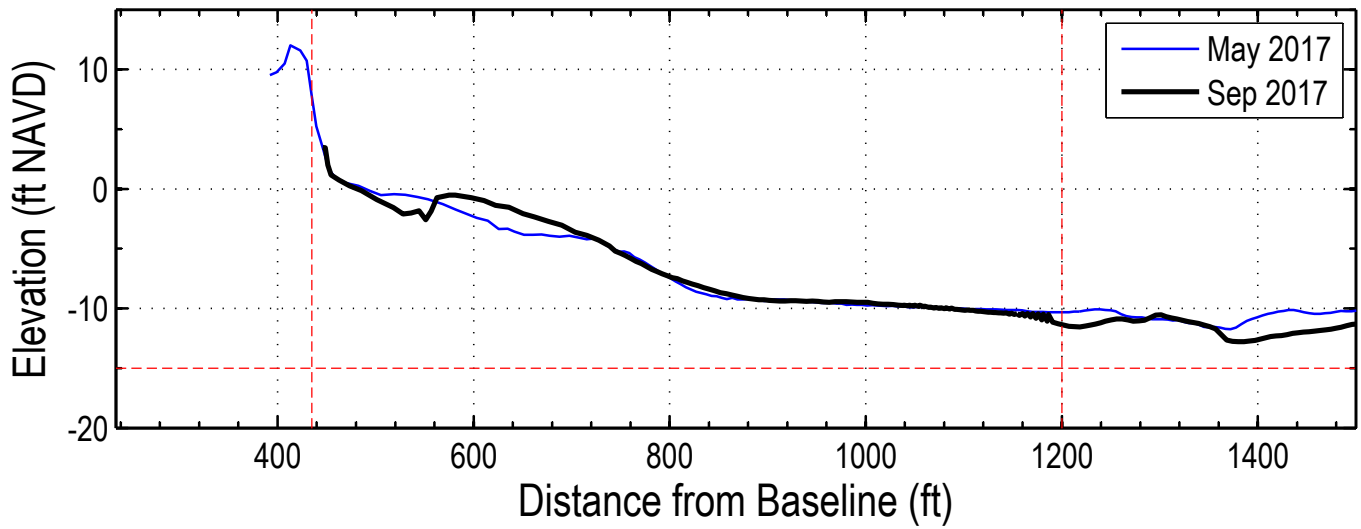
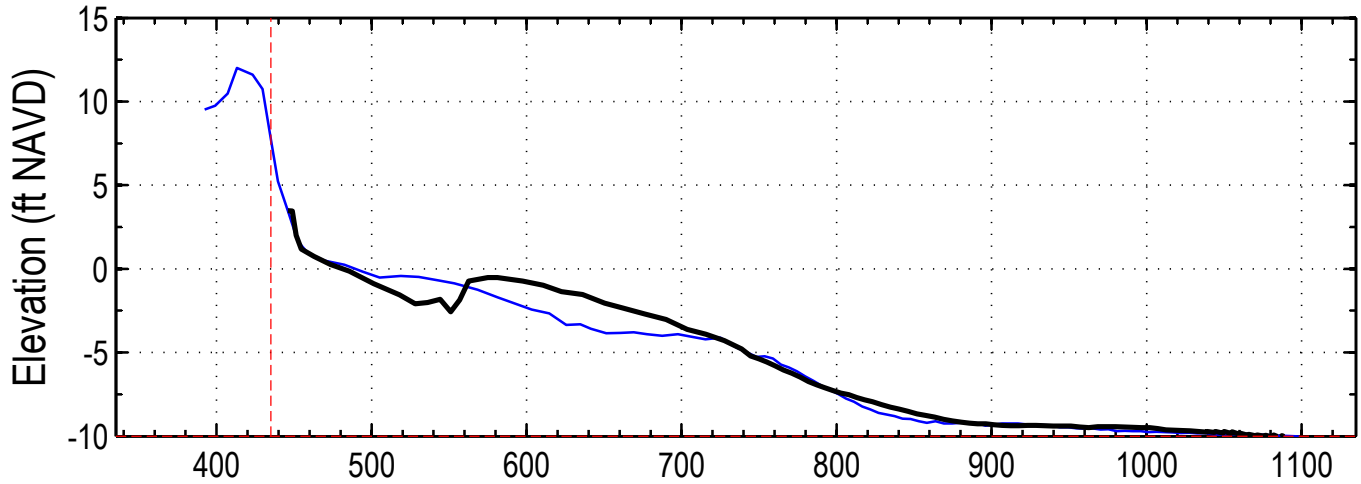


Date	Unit Vol (cy/ft)
May 2017	264.7
Sep 2017	263.5




X: 2388420.17
Y: 355333.83

Station: 258+00 (36+00) BEACHWOOD EAST (SOUTH) - SCCC 3167

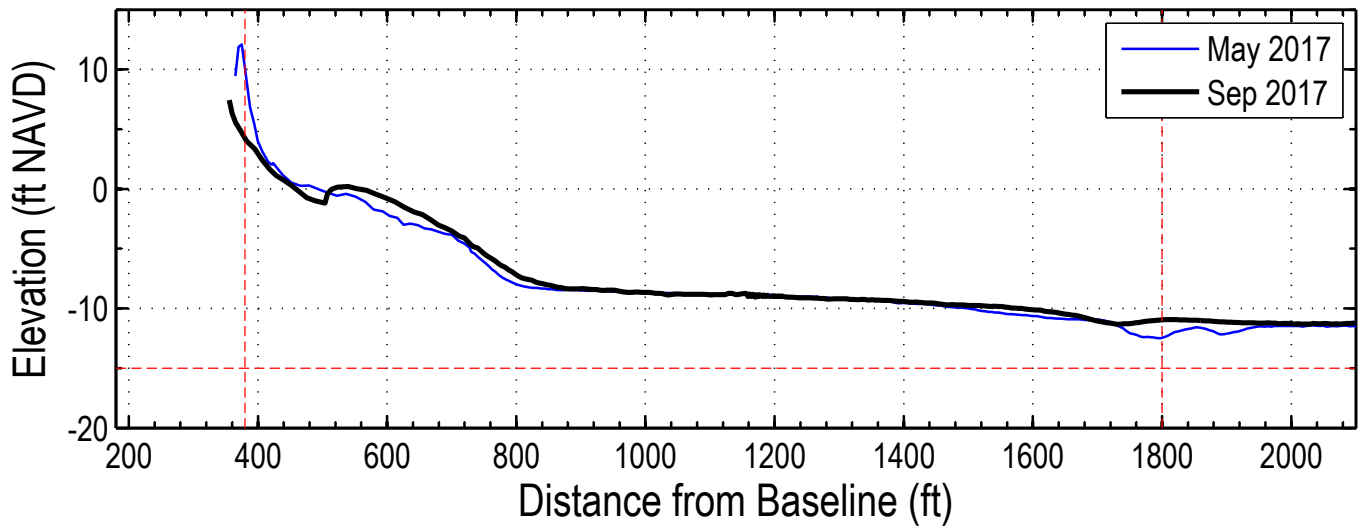
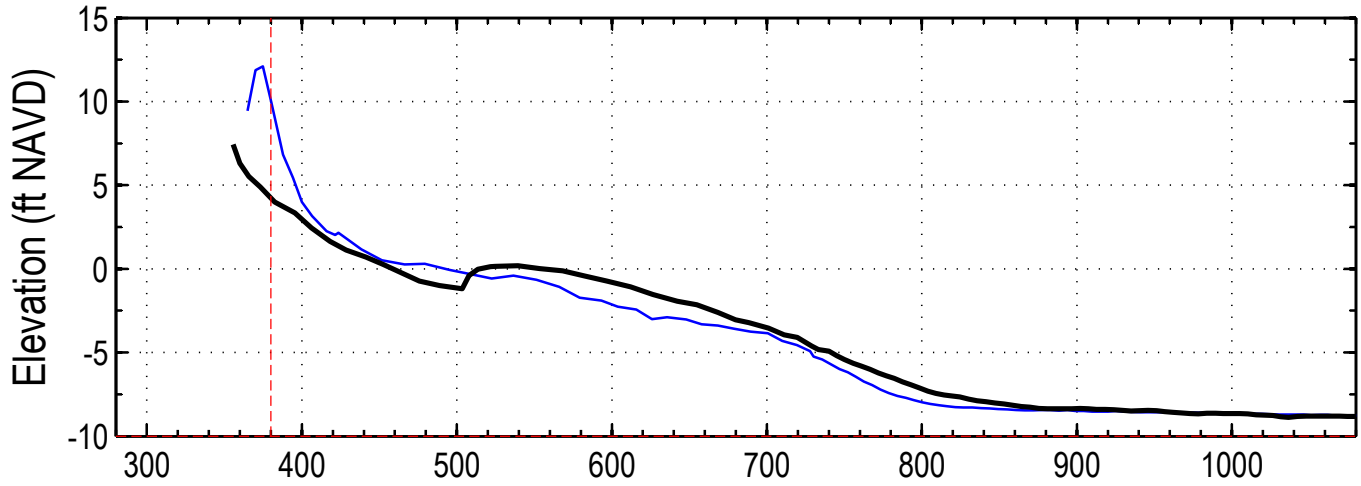


Date	Unit Vol (cy/ft)
May 2017	250.0
Sep 2017	253.6




X: 2388794.38
Y: 355475.15

Station: 262+00 (40+00)

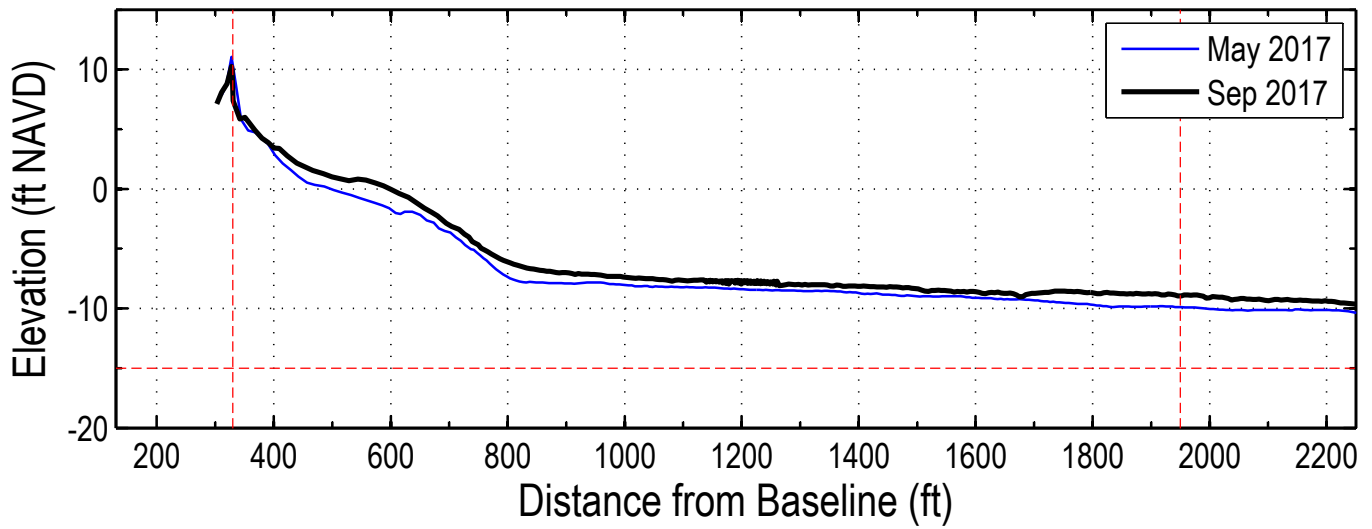
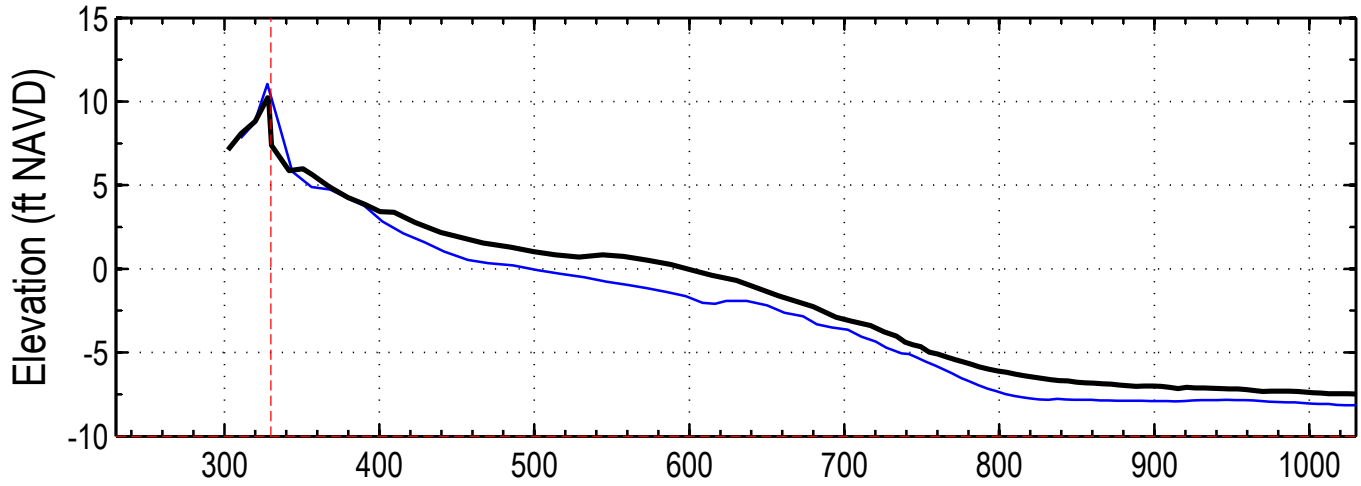


Date	Unit Vol (cy/ft)
May 2017	406.2
Sep 2017	417.6




X: 2389168.58
Y: 355616.48

Station: 266+00 (44+00) BEACHWOOD EAST, BRC2, SCCC 3170

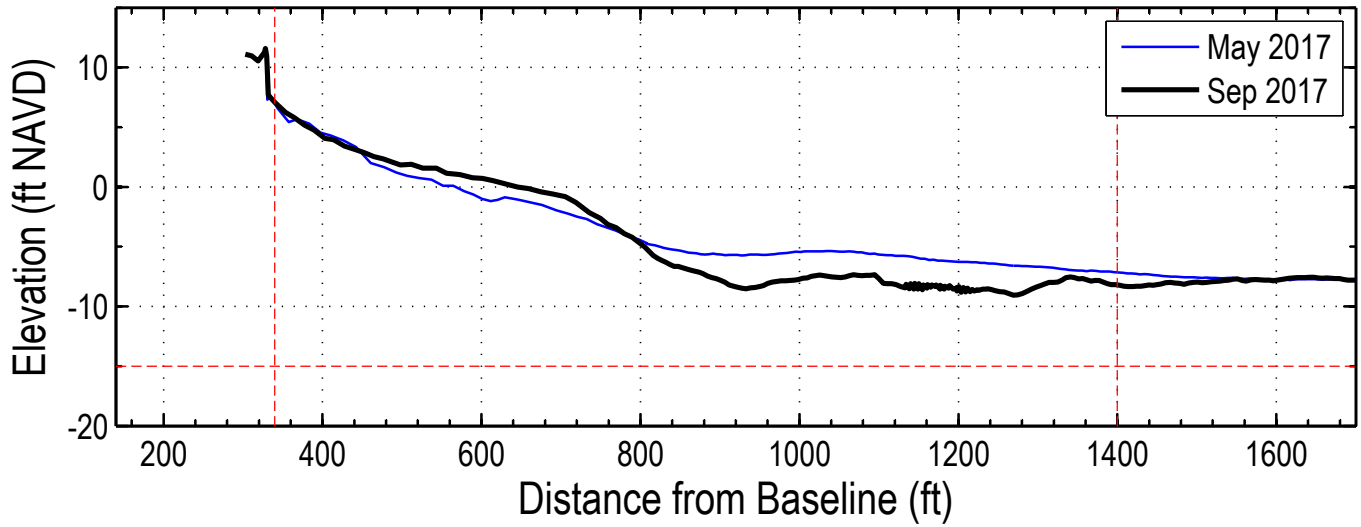
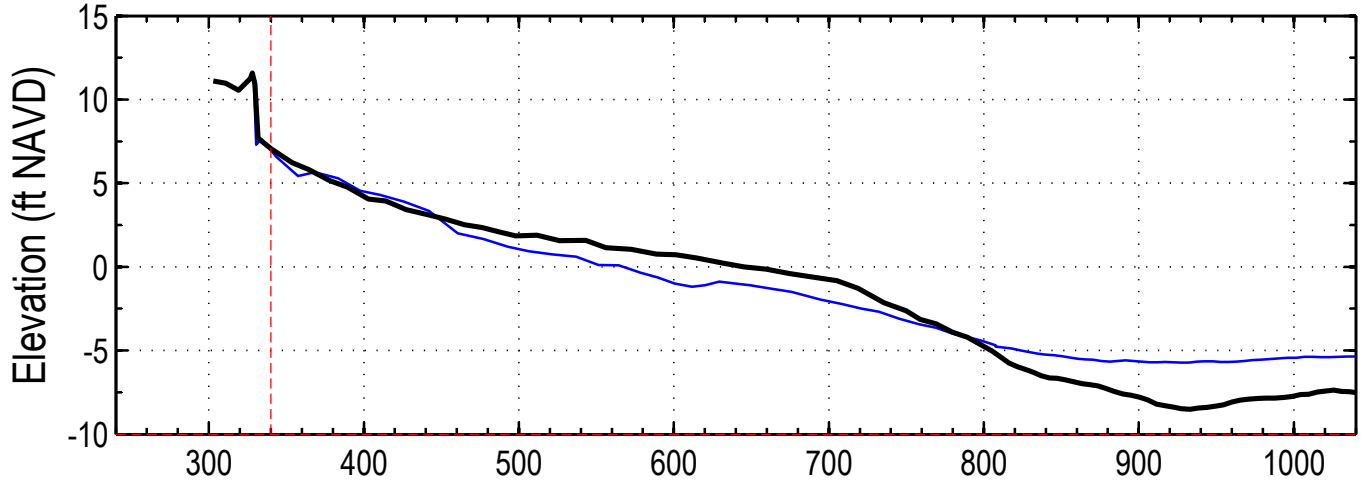


Date	Unit Vol (cy/ft)
May 2017	512.3
Sep 2017	558.5




X: 2389542.78
Y: 355757.81

Station: 270+00 (48+00)

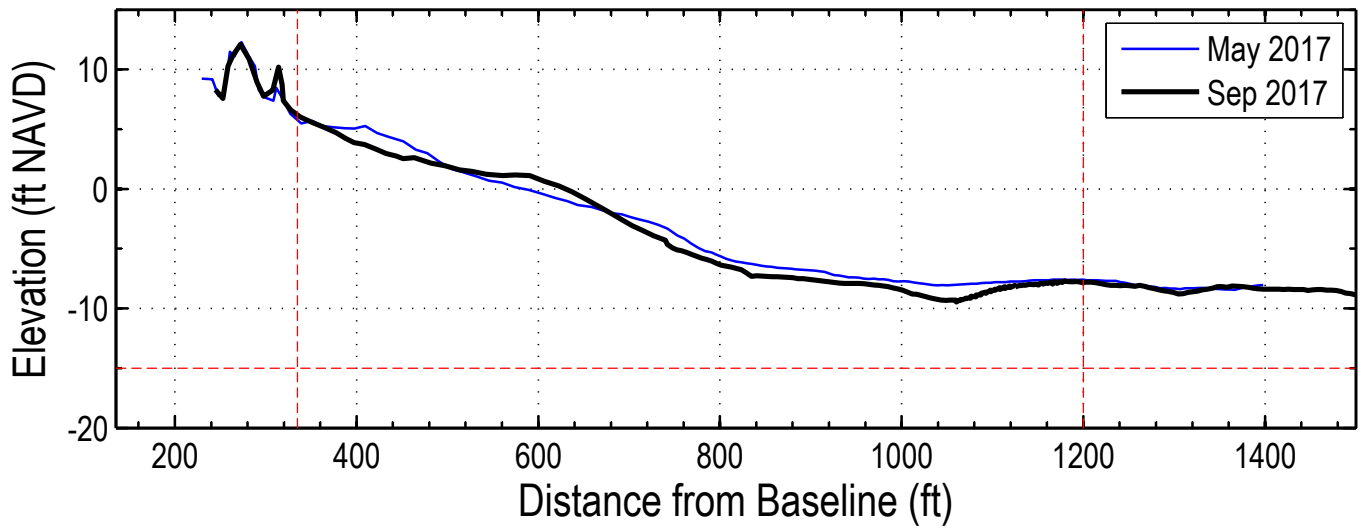
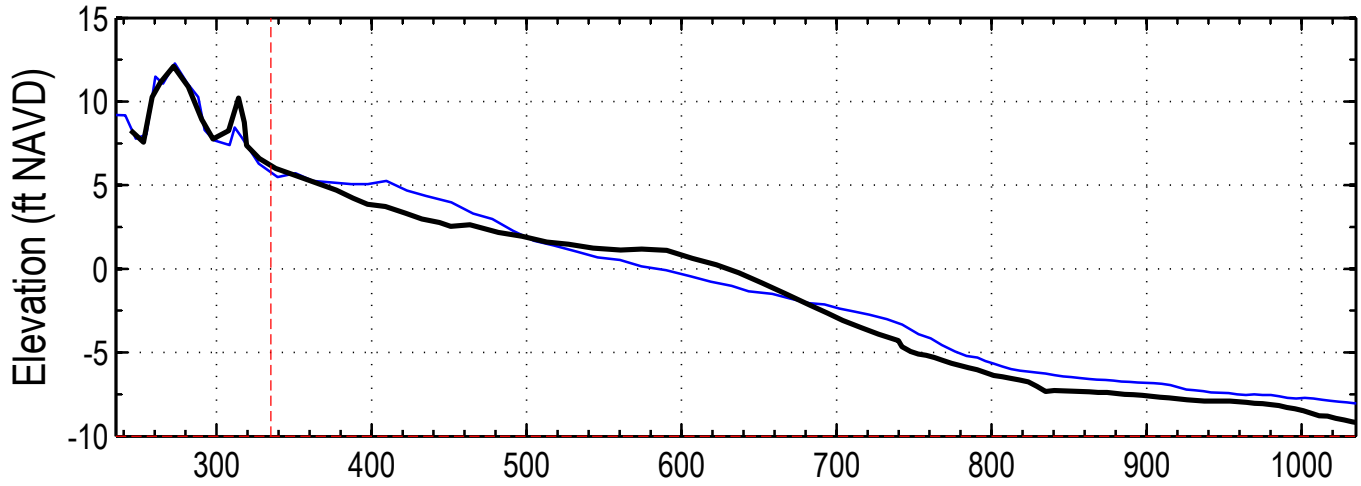


Date	Unit Vol (cy/ft)
May 2017	463.3
Sep 2017	432.7




X: 2389916.98
Y: 355899.14

Station: 274+00 (Beach Club Villas I)

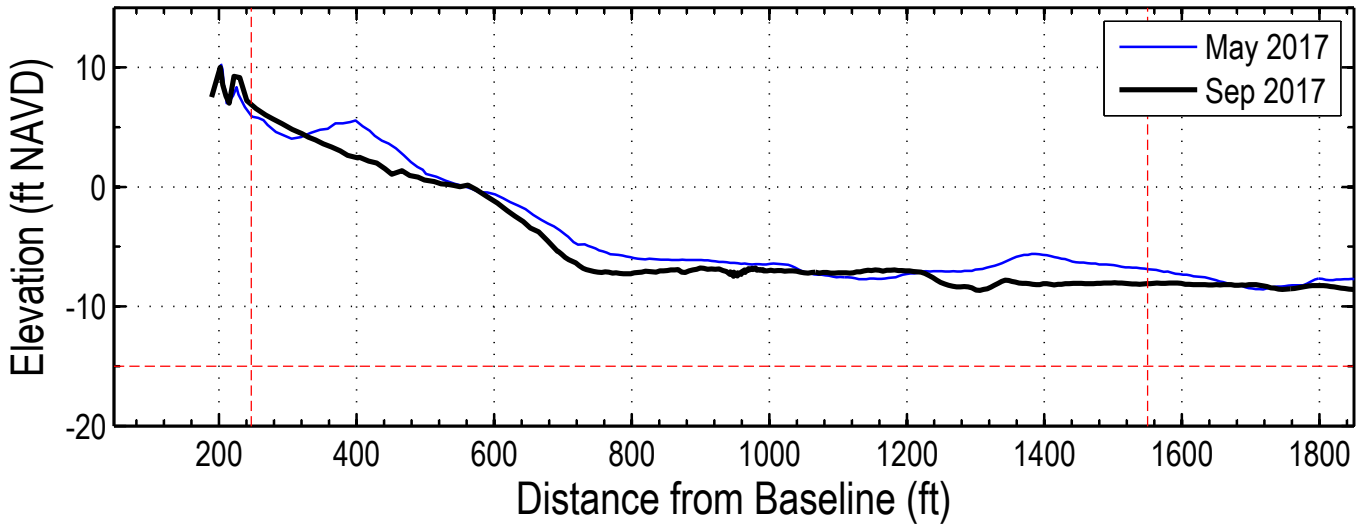
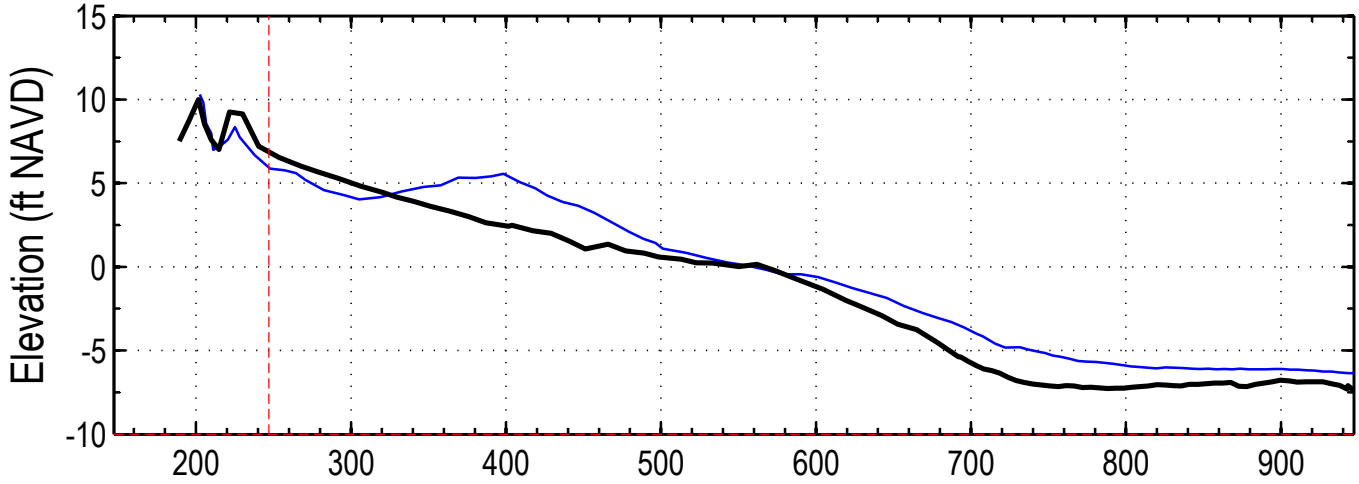


Date	Unit Vol (cy/ft)
May 2017	382.0
Sep 2017	367.9




X: 2390291.18
Y: 356040.46

Station: 278+00 (56+00) BEACHCLUB VILLAS - BRC3

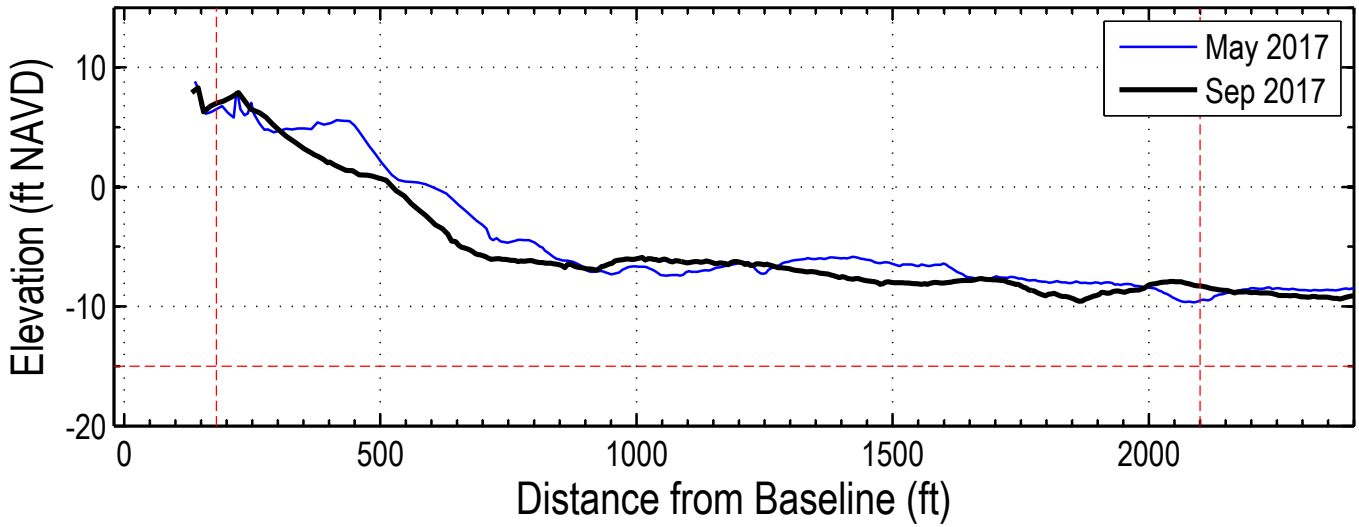
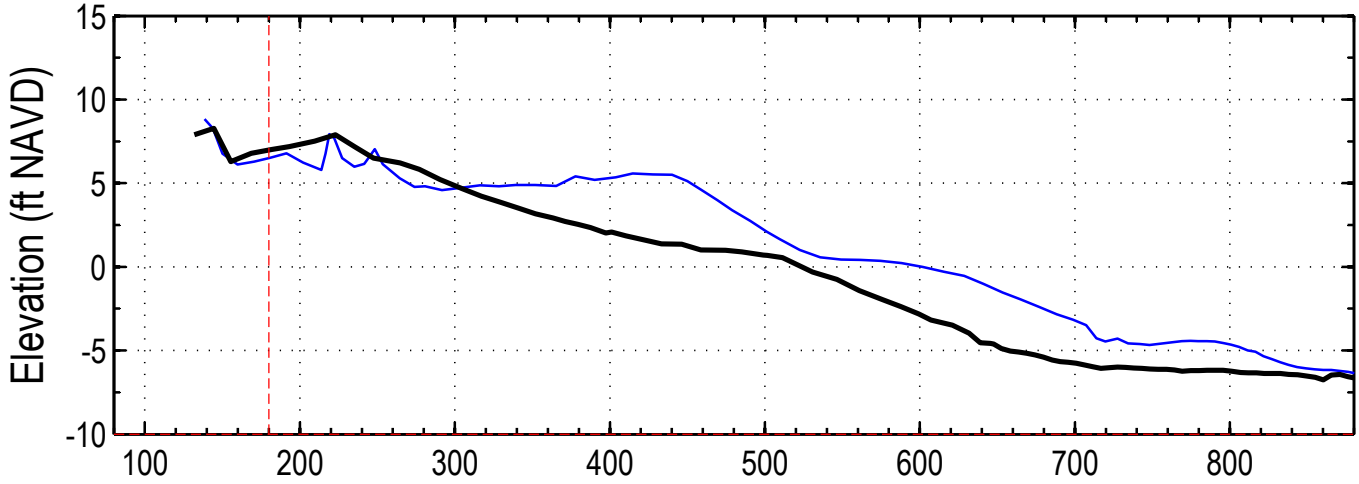


Date	Unit Vol (cy/ft)
May 2017	553.3
Sep 2017	507.9




X: 2390665.38
Y: 356181.79

Station: 280+00 (58+00) BEACH CLUB VILLAS - SCCC 3173

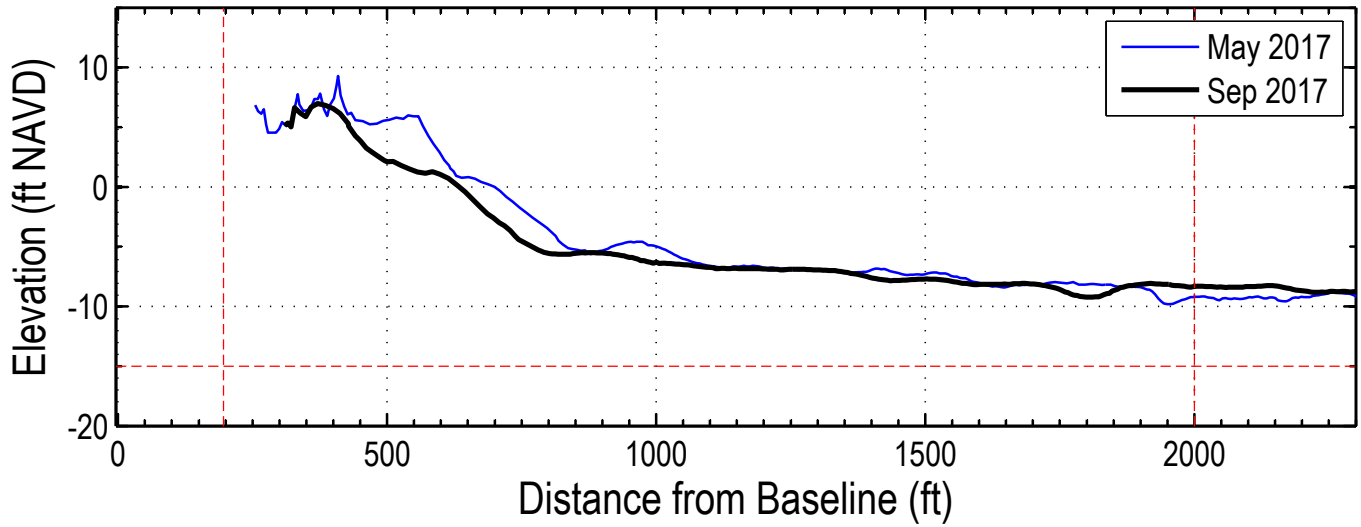
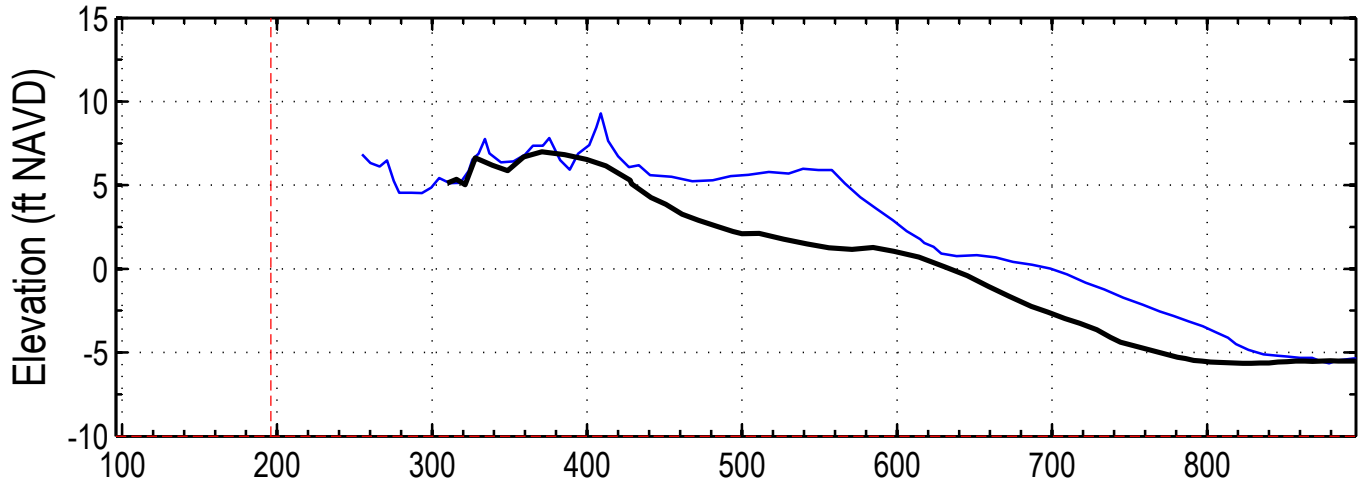


Date	Unit Vol (cy/ft)
May 2017	766.4
Sep 2017	710.3




X: 2390849.49
Y: 356256.55

Station: 284+00 (Beach Club Villas II)

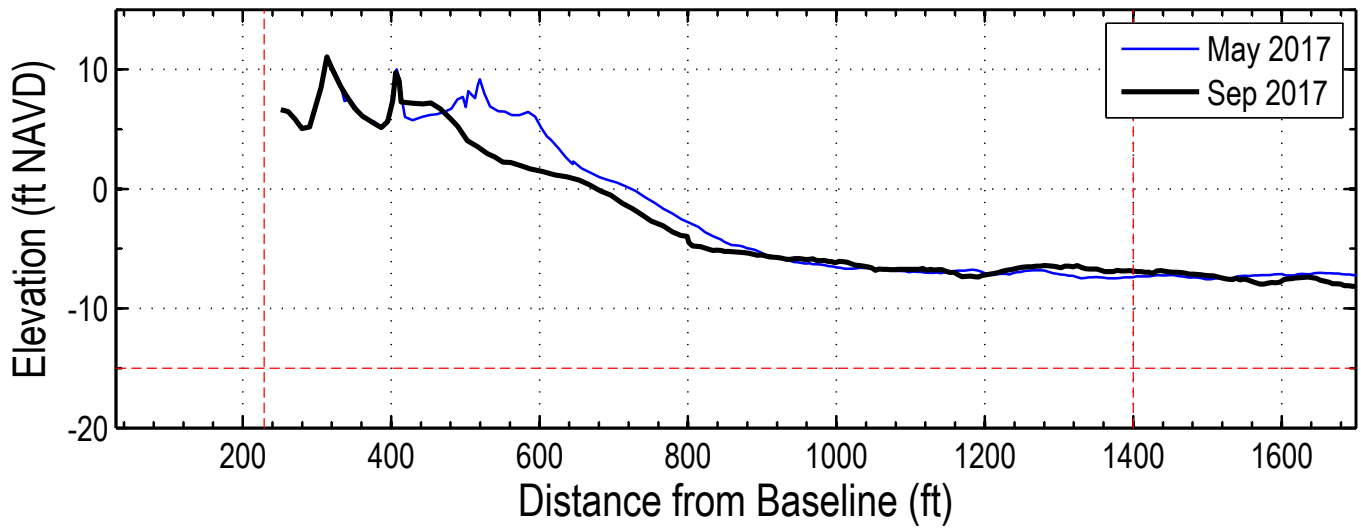
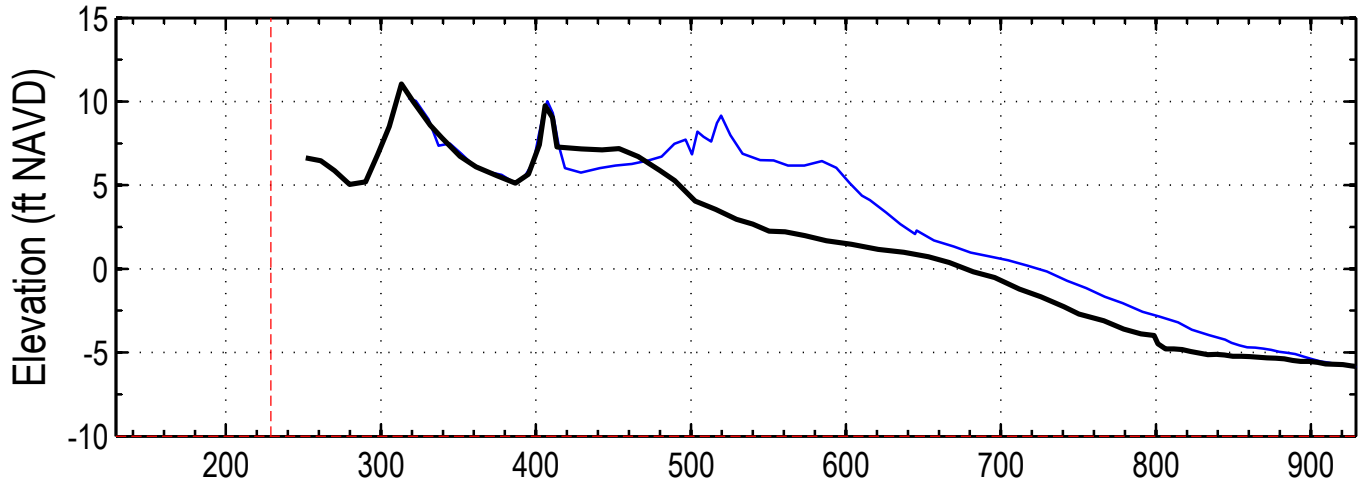


Date	Unit Vol (cy/ft)
May 2017	773.5
Sep 2017	720.4




X: 2391098.21
Y: 356569.82

Station: 288+00 (66+00) MARINER'S WALK - BRC4, SCCC 3175

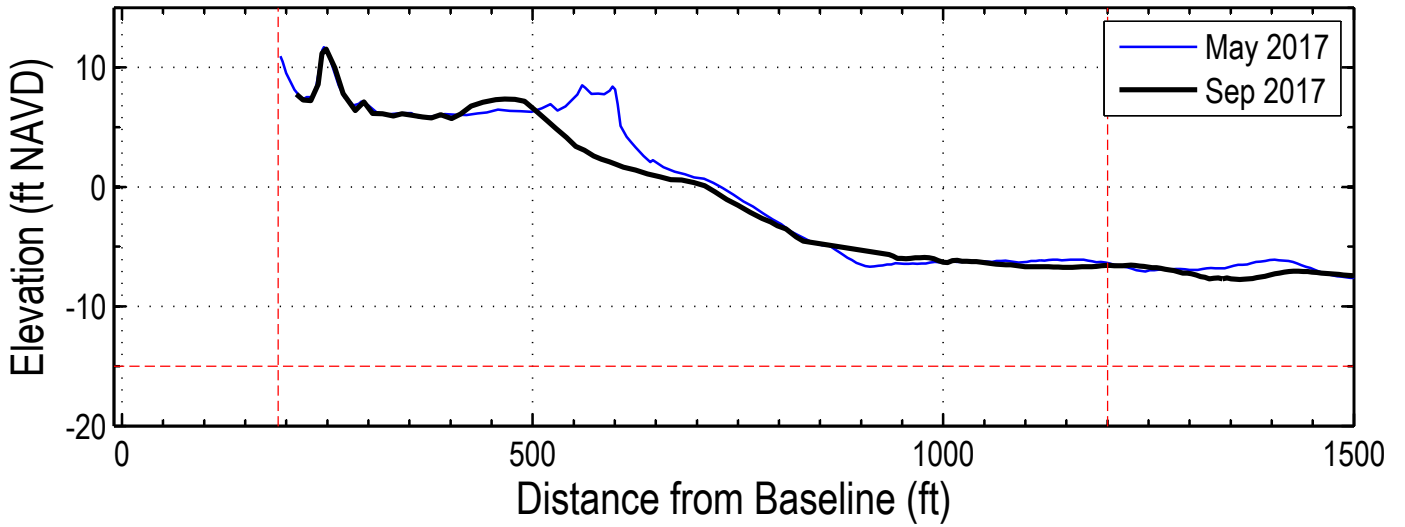
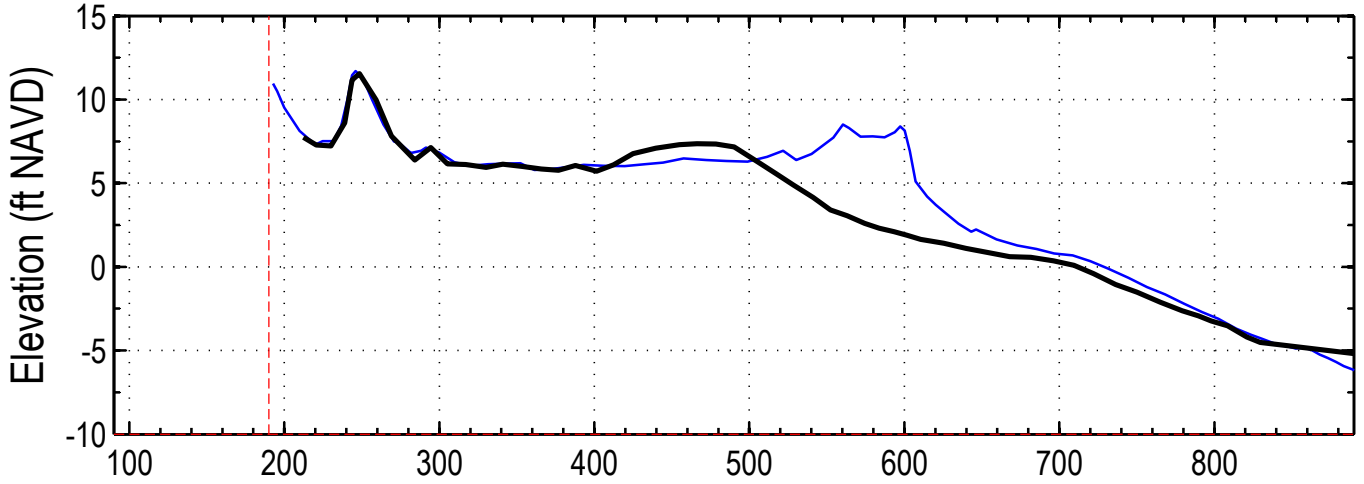


Date	Unit Vol (cy/ft)
May 2017	618.2
Sep 2017	580.8

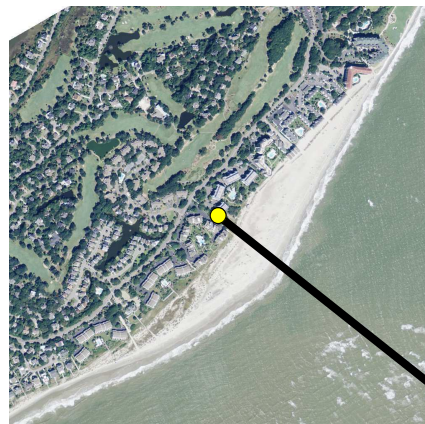


X: 2391346.93
Y: 356883.1

Station: 292+00 (Shipwatch)

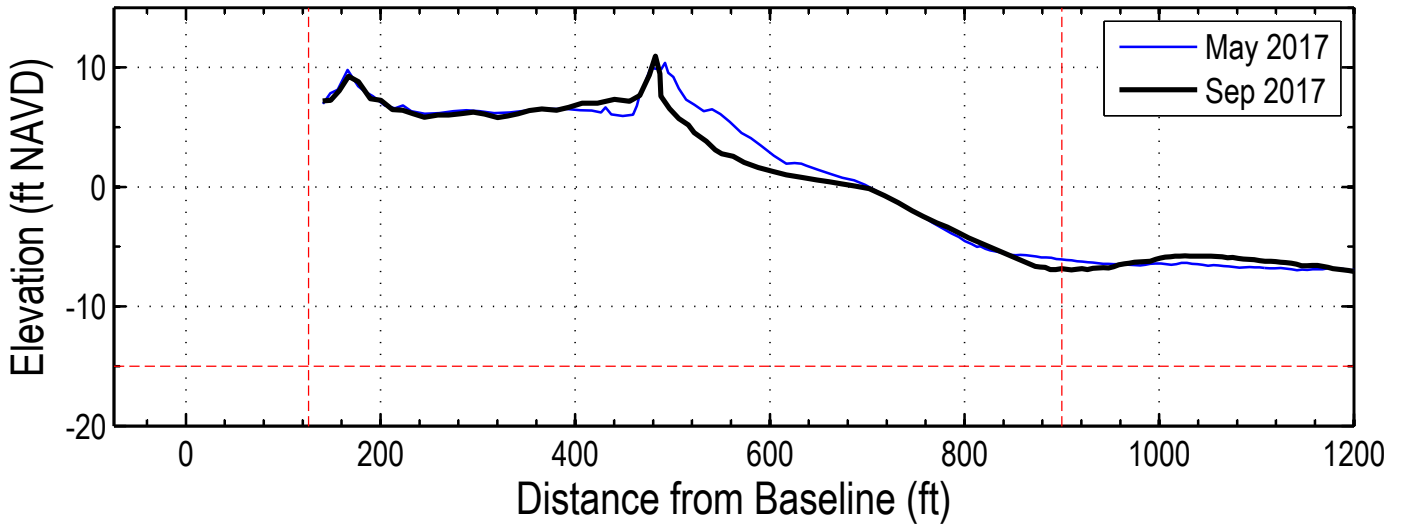
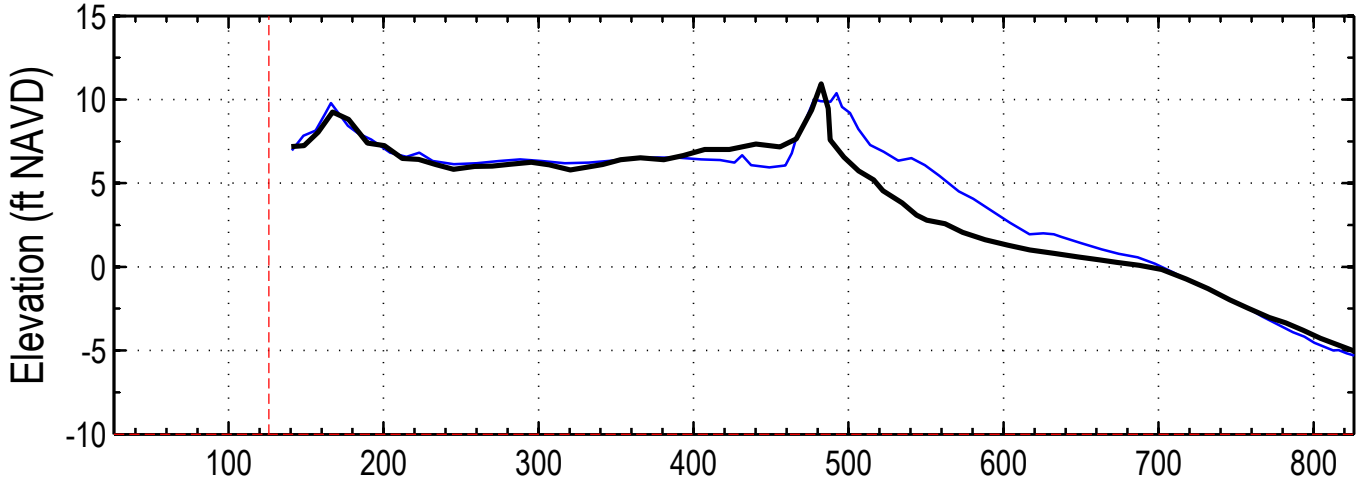


Date	Unit Vol (cy/ft)
May 2017	586.8
Sep 2017	567.4




X: 2391595.64
Y: 357196.37

Station: 296+00 (Shipwatch)

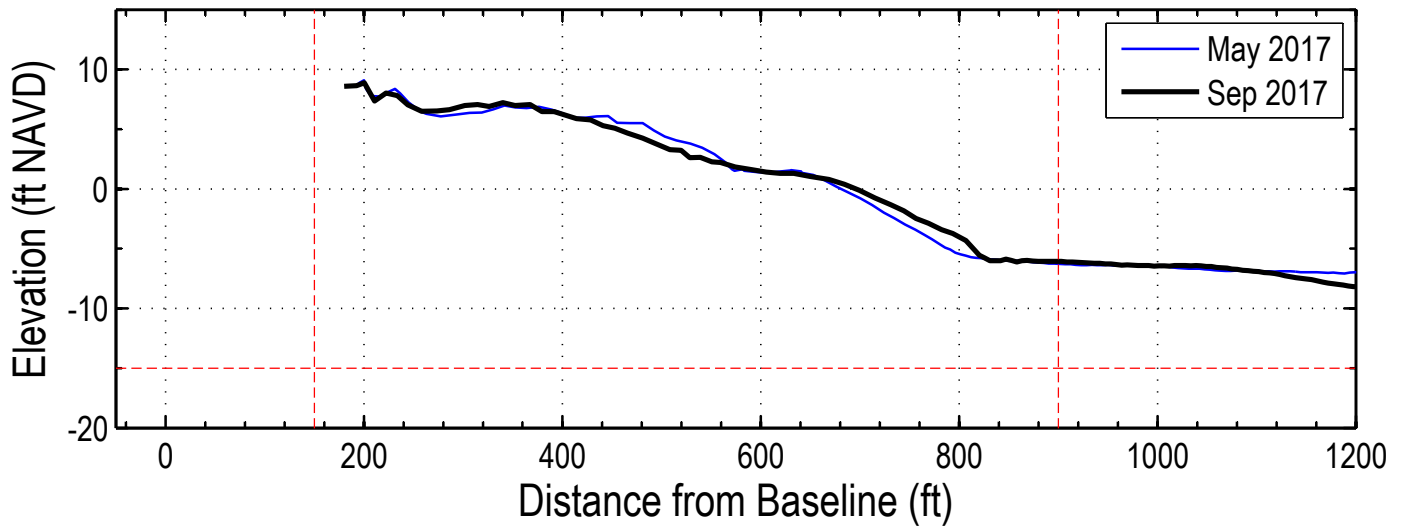
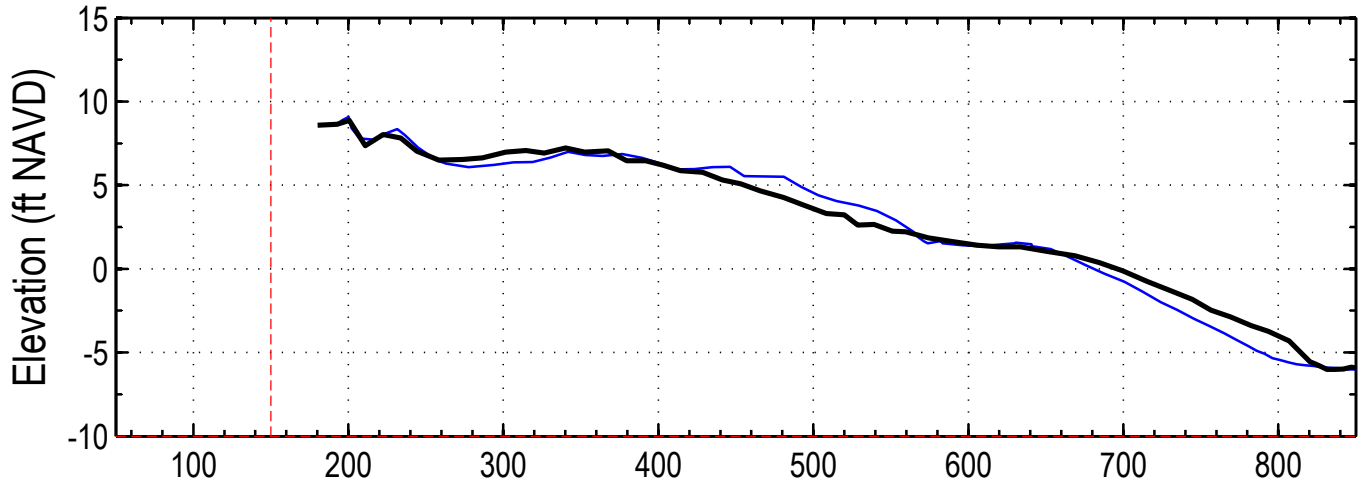


Date	Unit Vol (cy/ft)
May 2017	524.5
Sep 2017	511.1




X: 2391844.36
Y: 357509.64

Station: 300+00 (78+00) Summer House Villas

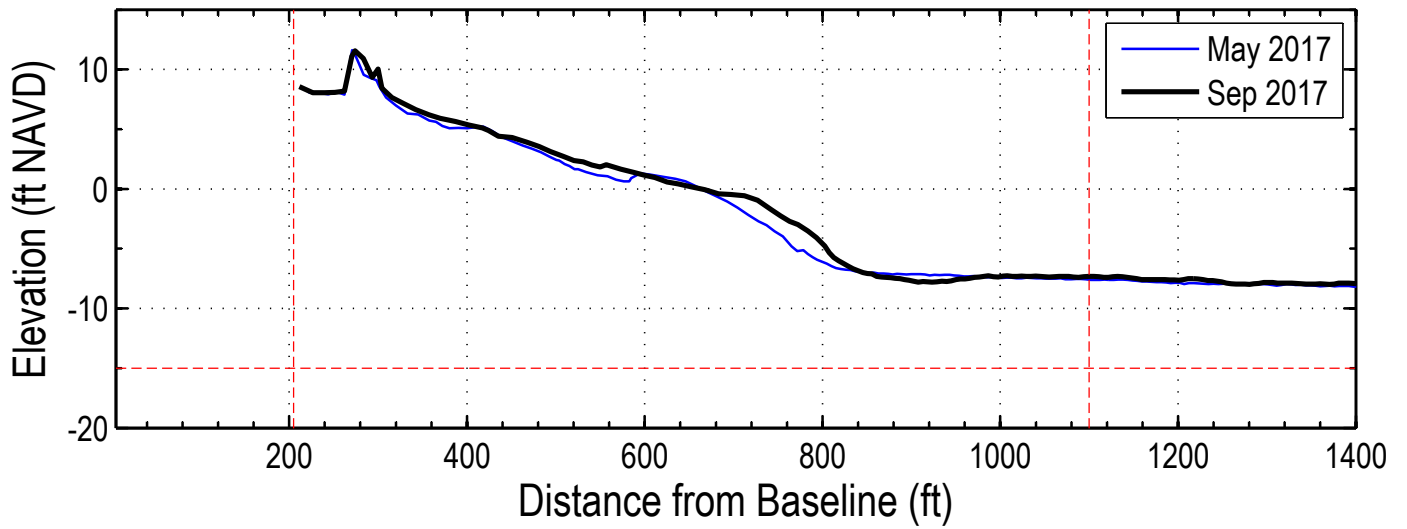
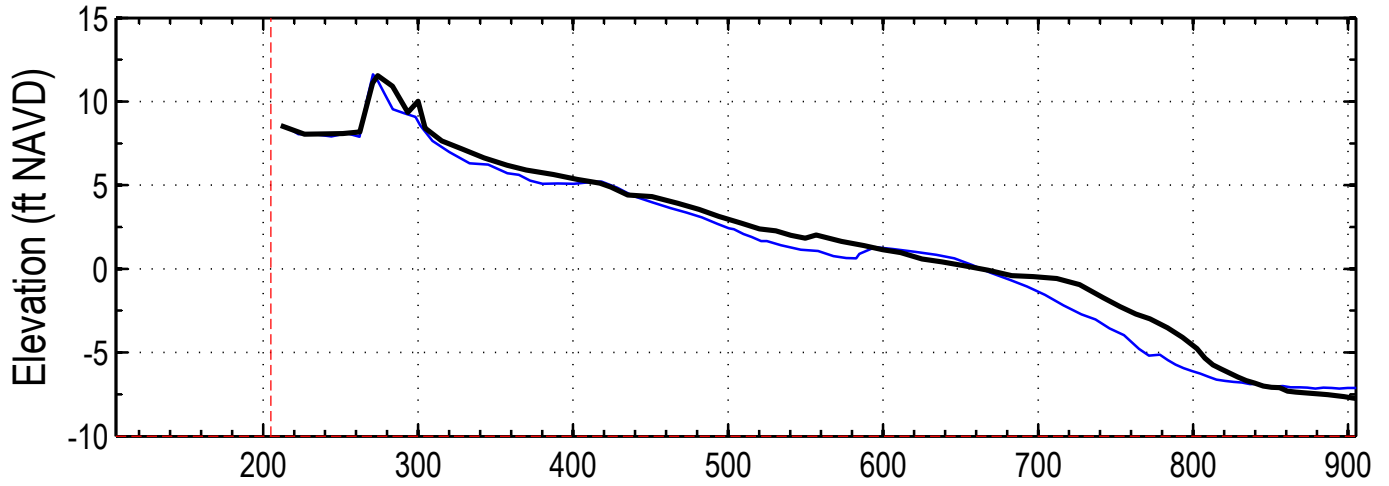


Date	Unit Vol (cy/ft)
May 2017	484.8
Sep 2017	486.8



X: 2392093.08
Y: 357822.91

Station: 304+00 (82+00)

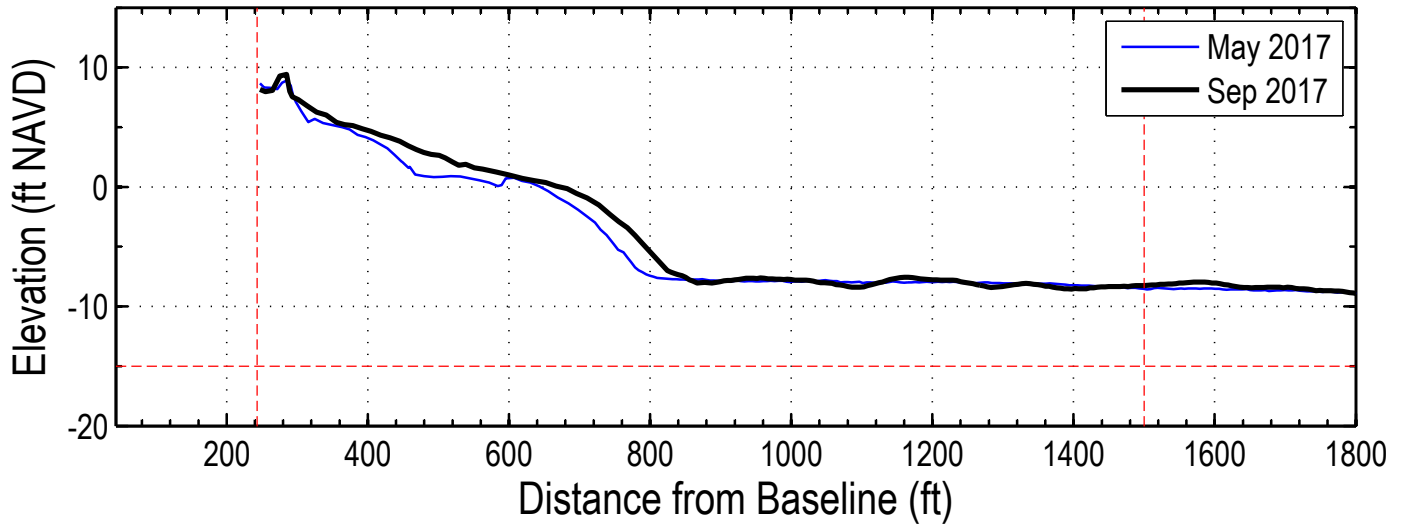
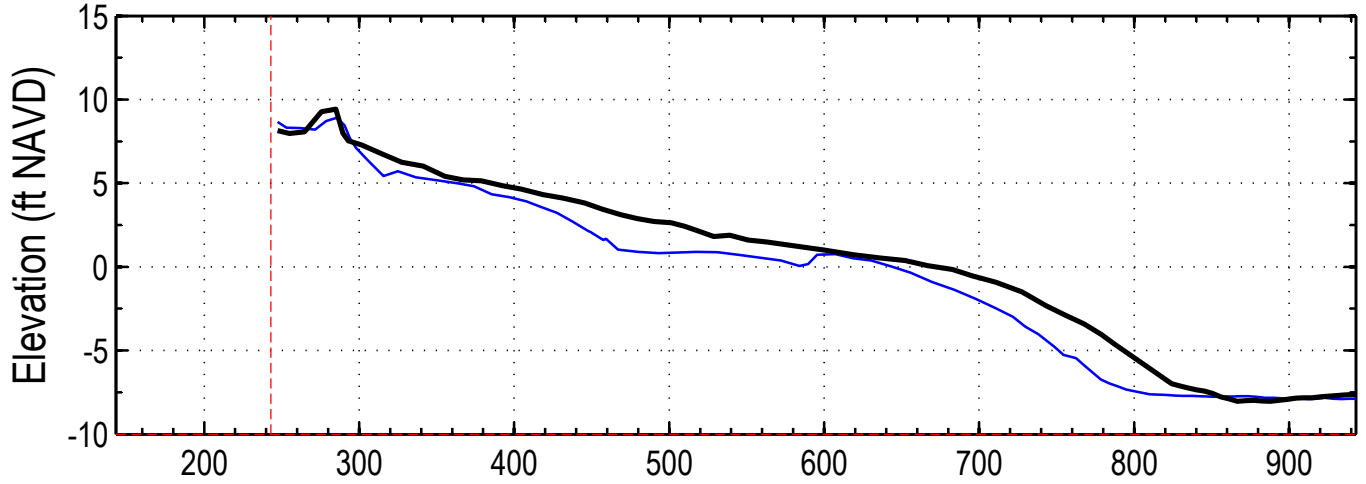


Date	Unit Vol (cy/ft)
May 2017	477.4
Sep 2017	489.3




X: 2392341.8
Y: 358136.19

Station: 308+00 (86+00)

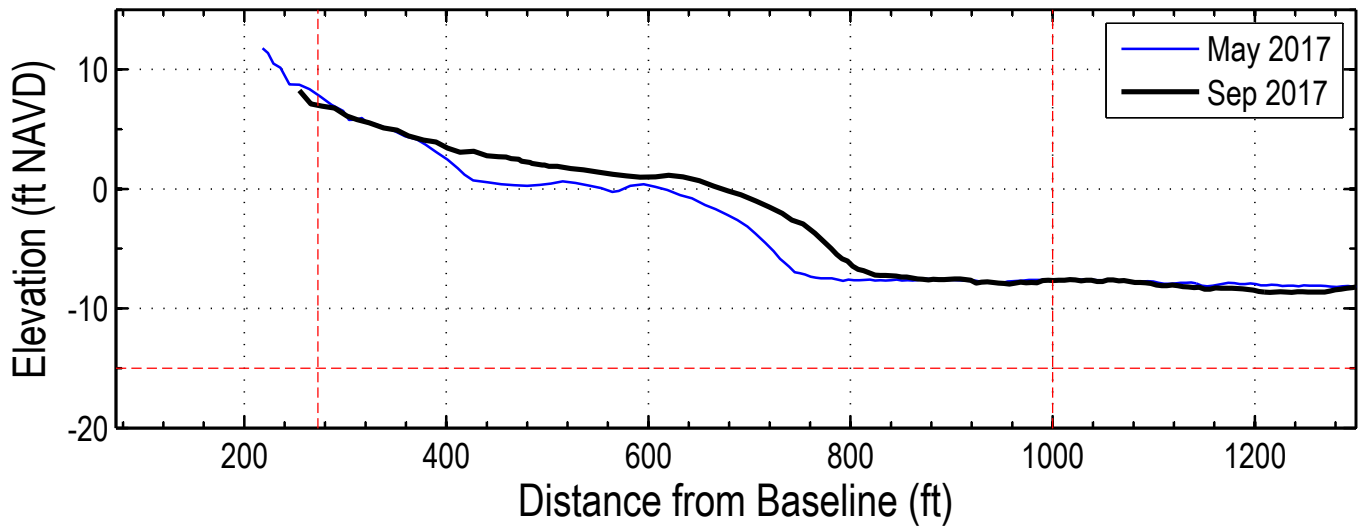
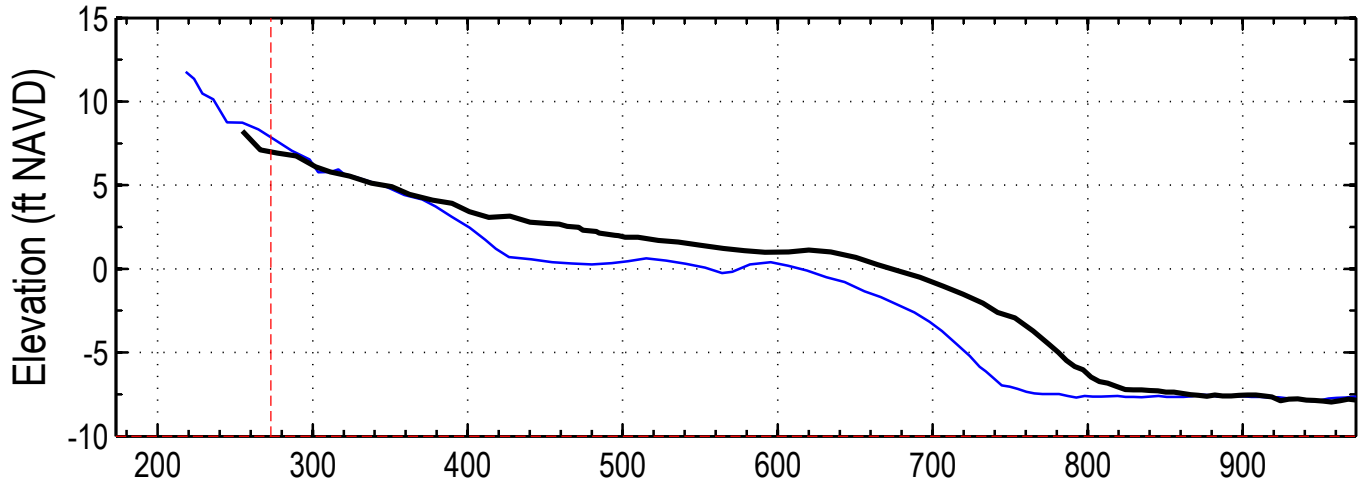


Date	Unit Vol (cy/ft)
May 2017	519.0
Sep 2017	541.9




X: 2392590.51
Y: 358449.46

Station: 312+00 (90+00)

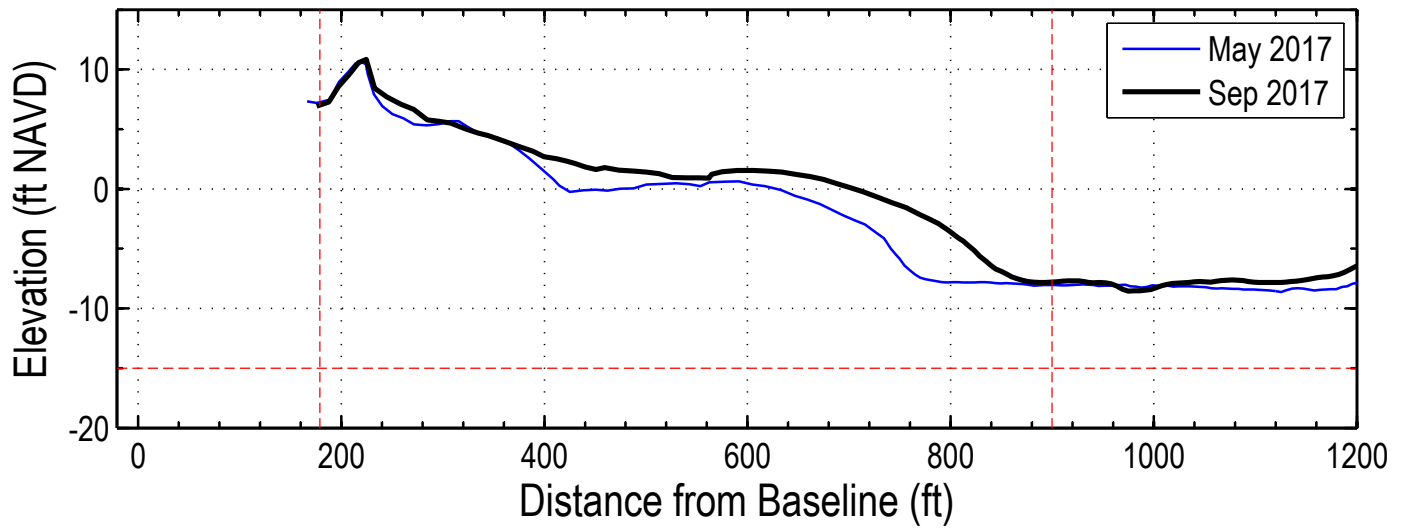
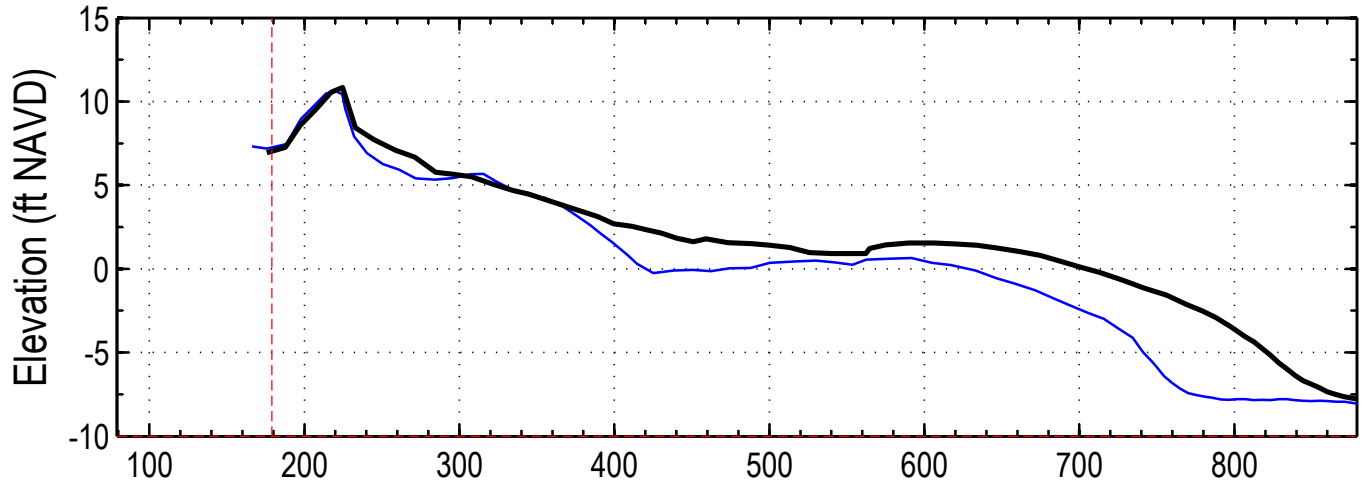


Date	Unit Vol (cy/ft)
May 2017	347.0
Sep 2017	378.0




X: 2392839.23
Y: 358762.73

Station: 316 18TH GREEN - SCCC 3183 (94+00)

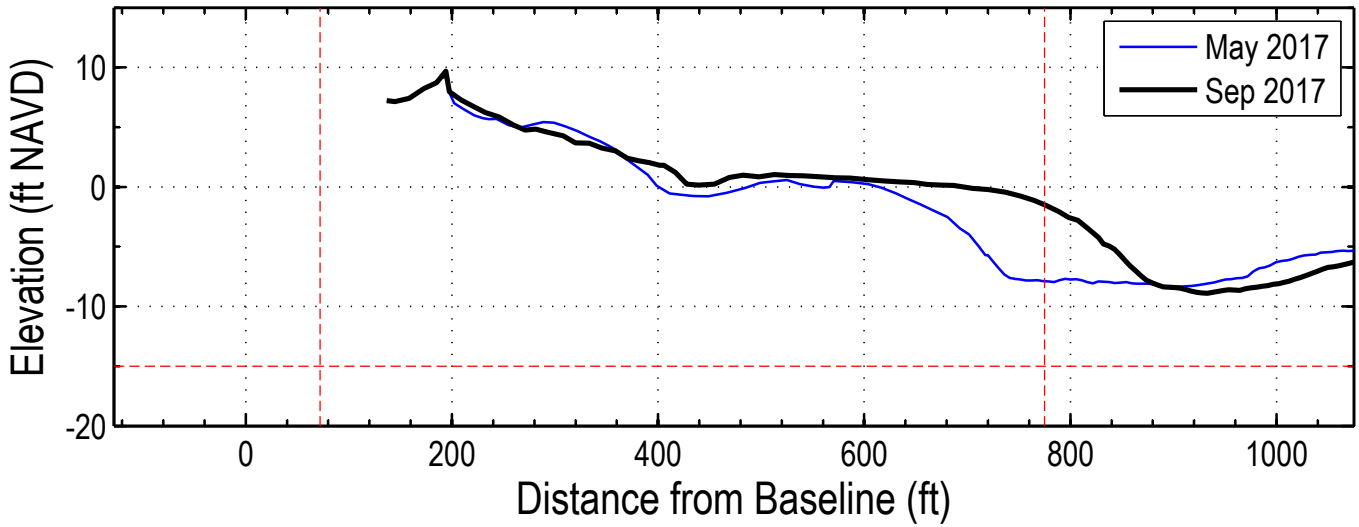
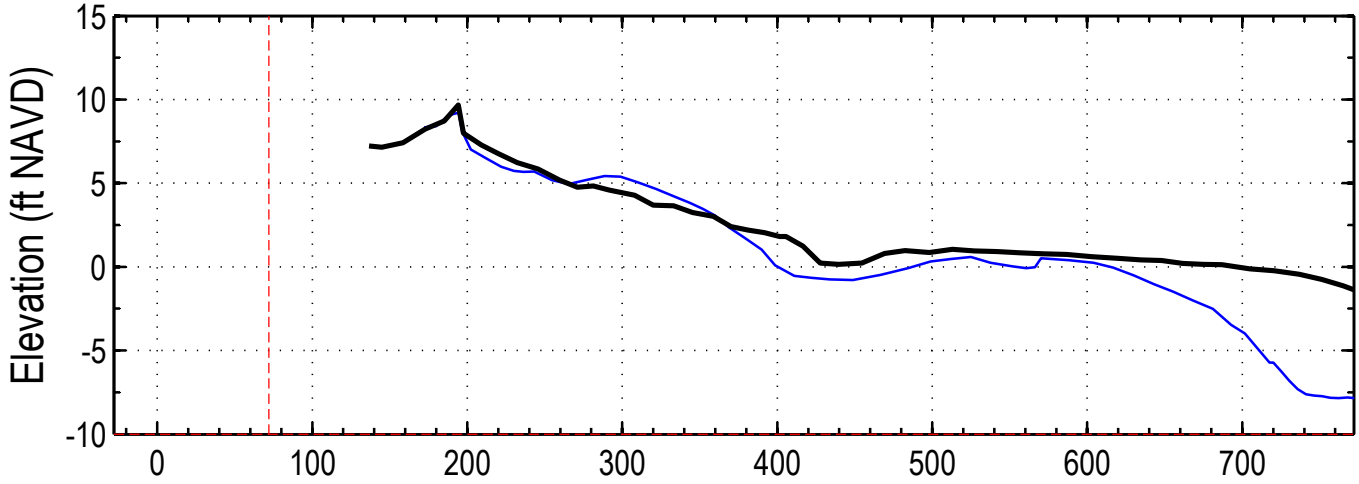


Date	Unit Vol (cy/ft)
May 2017	398.3
Sep 2017	437.3




X: 2393087.95
Y: 359076.01

Station: 320+00 (98+00)

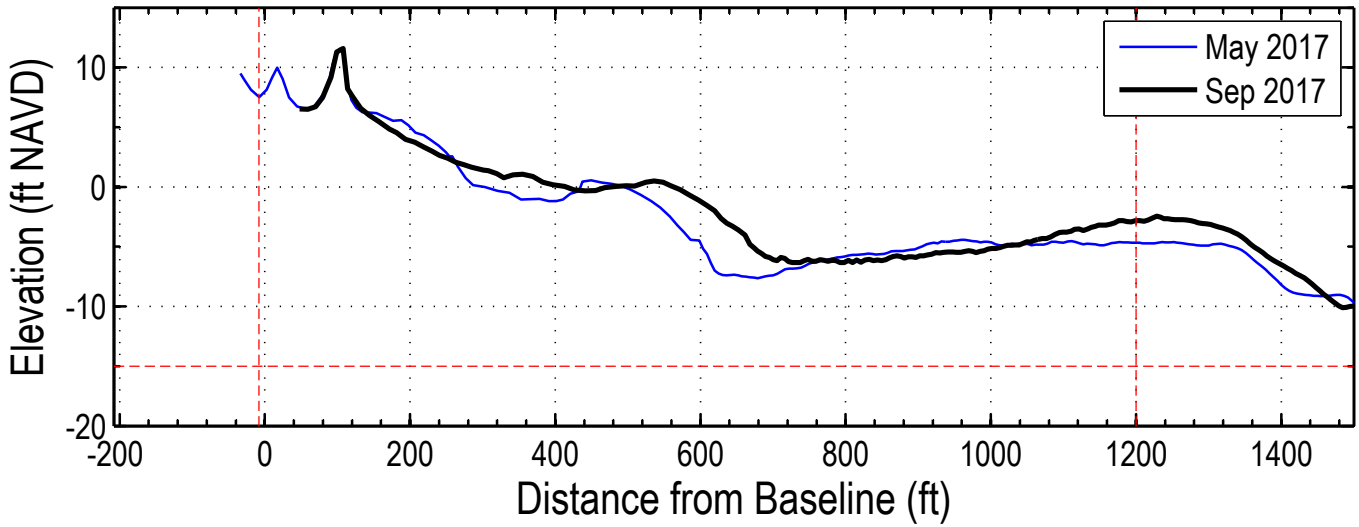
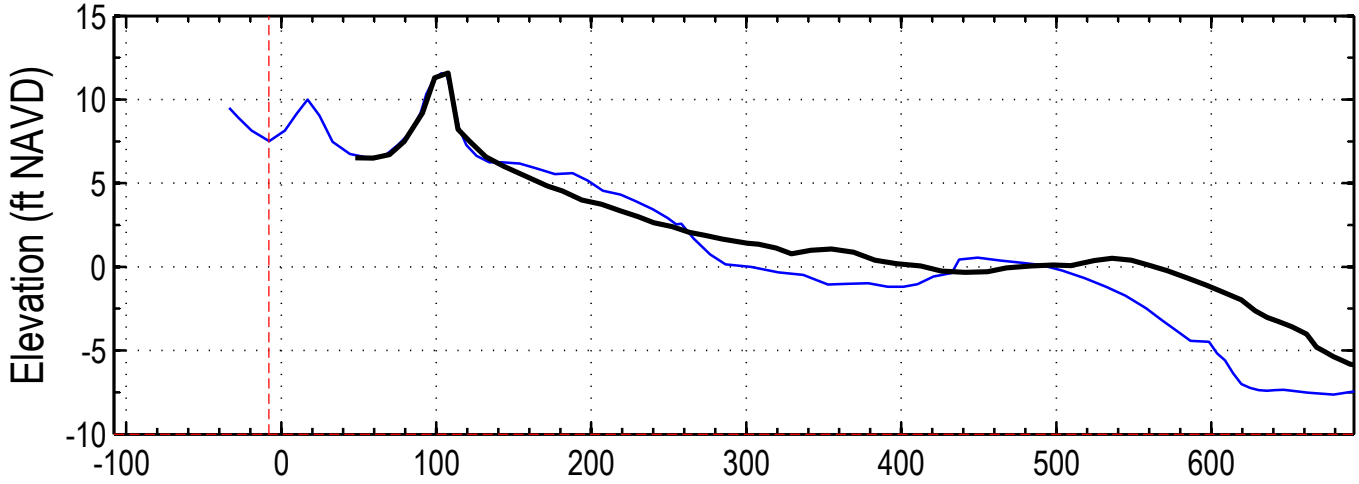


Date	Unit Vol (cy/ft)
May 2017	439.1
Sep 2017	464.8




X: 2393336.66
Y: 359389.28

Station: 324+00 (102+00)

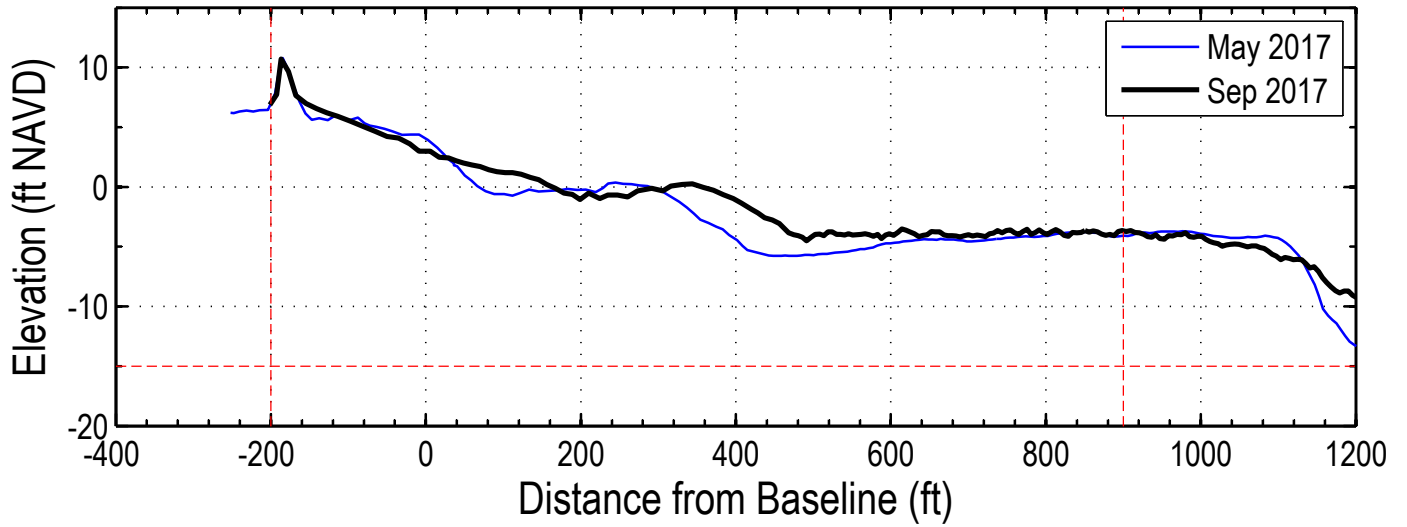
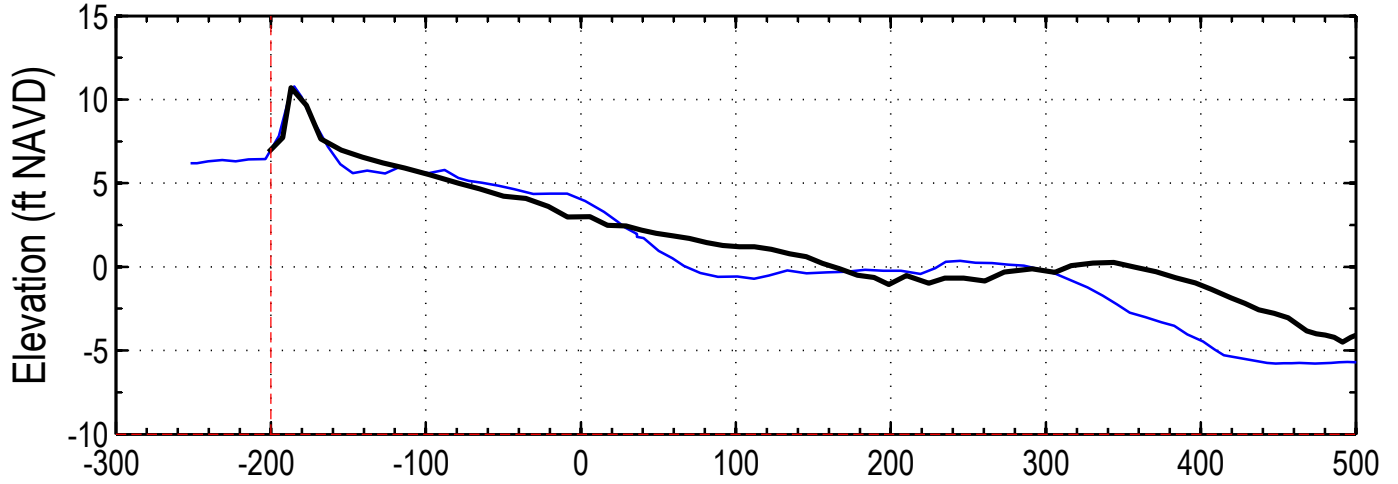


Date	Unit Vol (cy/ft)
May 2017	603.5
Sep 2017	626.6




X: 2393585.38
Y: 359702.55

Station: 328+00 (106+00)



Date	Unit Vol (cy/ft)
May 2017	562.6
Sep 2017	590.9



X: 2393834.1
Y: 360015.82