


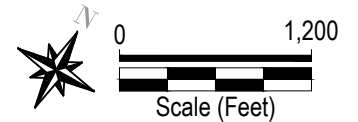


**DATUM:**  
 Horizontal: SPCS NAD '83 (Feet) SC Zone 3900  
 Vertical: NAVD '88 (Feet)  
 Contours shown based on data collected by  
 Coastal Science & Engineering, Inc via RTK GPS 14 Oct 2016

*Atlantic Ocean*

**Key**

-  +5' NAVD (Oct 2016)
-  MHHW +2.41' NAVD (Oct 2016)
-  MLLW -3.0' NAVD (Oct 2016)



**APPLICANT:**  
 CITY OF ISLE OF PALMS  
 POST OFFICE BOX 508  
 ISLE OF PALMS, SC 29451

**AGENT:**  
 COASTAL SCIENCE & ENGINEERING  
 PO BOX 8056  
 COLUMBIA, SC 29202

**DRAWING TITLE:** City of Isle of Palms Erosion Assessment  
 POST *IRMA* EMERGENCY SCRAPING

|            |              |
|------------|--------------|
| SCALE:     | AS SHOWN     |
| DATE:      | 18 Sept 2017 |
| REVISED:   |              |
| PROJECT #: | 2453 EP      |

**02**