



PRELIMINARY PLANS

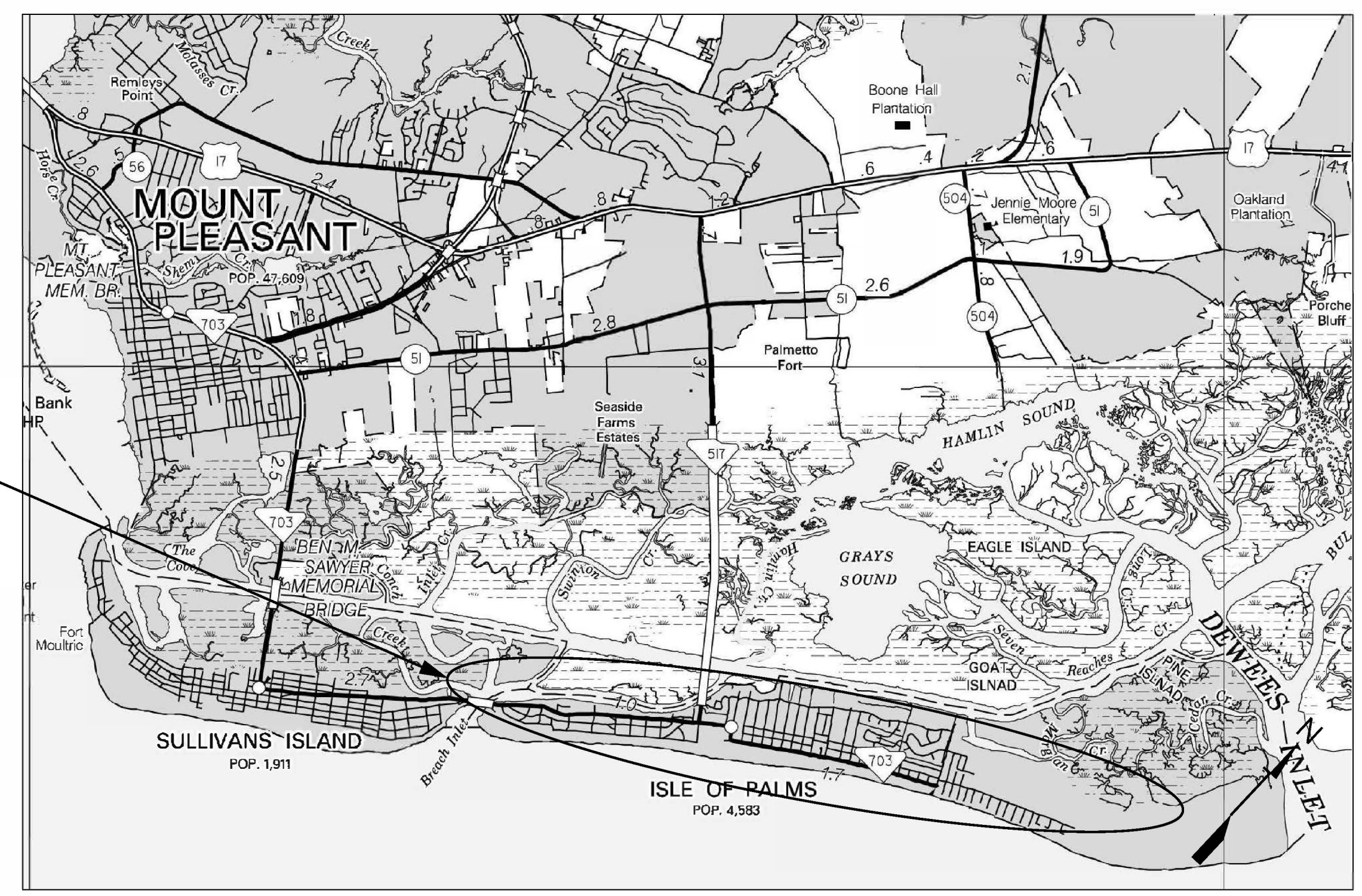
Design Reference for these plans is the
2001
 AASHTO "A Policy on Geometric Design of
 Highways and Streets"

INDEX OF SHEETS		
SHEET NO.	DESCRIPTION	SHEET SUBTOTALS
1	TITLE SHEET	1
2	SUMMARY OF ESTIMATED QUANTITIES	1
3-4	SIGN DETAILS	2
5-15	PARKING ZONE KEY SHEETS	11
16-26	SIGNING PLANS	11
TOTAL		26

FINAL PLANS
FOR
CITY OF ISLE OF PALMS
VARIOUS ROADS IN CITY OF ISLE OF PALMS LIMITS

MANAGED BEACH PARKING
 SIGNING PLAN

PROJECT LIMITS ARE WITHIN CITY
 OF ISLE OF PALMS CITY LIMITS



LAYOUT
 SCALE 1 INCH = N.T.S. FEET

3 DAYS BEFORE DIGGING IN
 SOUTH CAROLINA
CALL 811
 SOUTH CAROLINA 811 (SC811)
 www.SC811.COM
 ALL UTILITIES MAY NOT BE A MEMBER OF SC811

RAILROAD INVOLVEMENT?
 YES / NO

NOTE: EXCEPT AS MAY OTHERWISE BE SPECIFIED ON THE PLANS OR IN THE SPECIAL PROVISIONS, ALL MATERIALS AND WORKMANSHIP ON THIS PROJECT SHALL CONFORM TO THE SOUTH CAROLINA DEPARTMENT OF TRANSPORTATION STANDARD SPECIFICATIONS FOR HIGHWAY CONSTRUCTION (2007 EDITION) AND THE STANDARD DRAWINGS FOR ROAD CONSTRUCTION IN EFFECT AT THE TIME OF LETTING.

CONSULTING ENGINEERING FIRM

Stantec Consulting Services
 4969 Centre Pointe Drive, Suite 200
 North Charleston, SC 29418
 Tel: 843.740.7700
 Fax: 843.740.7707
 www.stantec.com

ENGINEER OF RECORD

FOR CONSTRUCTION : _____ DATE _____

RESIDENT PERMIT PARKING 9AM-6PM

R7-5_12x18:
1.5" Radius, 0.4" Border, 0.4" Indent, Green on White;
[RESIDENT] C 2K; [PERMIT] C 2K;
[PARKING] C 2K;
[9AM-6PM] C 2K specified length;
Table of distances between letter and object lefts.

R	E	S	I	D	E	N	T	
0.9	1.5	1.2	1.5	0.7	1.5	1.4	1.4	1.0
0.9								0.9
2.2								2.2
1.4								1.4
1.5								1.5
12								12

Sign No. : RRP
Number of Signs : 4
Reflec. Type :
Refers to Sheet(s) : 24
Cadd Name :

NOTE:
SIGN RRP IS FOR REGULATED RESIDENTIAL PERMIT PARKING
MOUNT PLAQUE 6" BELOW RESIDENTIAL PERMIT PARKING SIGN

NO PARKING EITHER SIDE

R8-1_18x24: 1.5" Radius, 0.6" Border, 0.4" Indent, Red on White;
[NO] D 2K specified length; [PARKING] C 2K specified length;
[EITHER] D 2K; [SIDE] D 2K;
Table of distances between letter and object lefts.

N	O							
6.4	3.0	2.2	6.4					
2.1	2.0	2.4	2.2	2.2	1.1	2.3	1.6	2.1
4.7								4.7
6.3								6.1
18								18

Sign No. : SIGN M
Number of Signs :
Reflec. Type :
Refers to Sheet(s) :
Cadd Name :

NOTE:

ANGLE PARKING ONLY

R7-5_12x18:
1.5" Radius, 0.4" Border, 0.4" Indent, Green on White;
[ANGLE] C 2K; [PARKING] C 2K;
[ONLY] C 2K;
Standard Arrow Custom 7.8" X 2.0" 0°;
Table of distances between letter and object lefts.

A	N	G	L	E				
2.5	1.6	1.5	1.5	1.3	1.1	2.5		
1.4	1.4	1.5	1.5	1.4	0.8	1.5	1.1	1.4
3.2	1.6	1.6	1.1	1.3	3.2			
2.1	7.8	2.1						

Sign No. : SIGN N
Number of Signs :
Reflec. Type :
Refers to Sheet(s) :
Cadd Name :

NOTE:

ANGLE PARKING ONLY

R7-5_12x18:
1.5" Radius, 0.4" Border, 0.4" Indent, Green on White;
[ANGLE] C 2K; [PARKING] C 2K;
[ONLY] C 2K;
Standard Arrow Custom 7.8" X 2.0" 180°;
Table of distances between letter and object lefts.

A	N	G	L	E				
2.5	1.6	1.5	1.5	1.3	1.1	2.5		
1.4	1.4	1.5	1.5	1.4	0.8	1.5	1.1	1.4
3.2	1.6	1.6	1.1	1.3	3.2			
2.1	7.8	2.1						

Sign No. : SIGN O
Number of Signs :
Reflec. Type :
Refers to Sheet(s) :
Cadd Name :

NOTE:

GOLF CART PARKING ONLY

CUSTOM_12x18:
1.5" Radius, 0.4" Border, 0.4" Indent, Green on White;
[GOLF] C 2K specified length;
[CART] B 2K specified length;
[PARKING] C 2K specified length;
[ONLY] C 2K specified length;
Standard Arrow Custom 7.8" X 2.0" 0°;
Table of distances between letter and object lefts.

G	O	L	F					
2.5	1.8	2.0	1.7	1.5	2.5			
2.5	1.8	2.4	1.7	1.1	2.5			
1.5	1.3	1.6	1.4	1.4	0.7	1.5	1.1	1.5
3.4	1.4	1.4	1.1	1.3	3.4			
2.1	7.8	2.1						

Sign No. : SIGN P
Number of Signs :
Reflec. Type :
Refers to Sheet(s) :
Cadd Name :

NOTE:

GOLF CART PARKING ONLY

CUSTOM_12x18:
1.5" Radius, 0.4" Border, 0.4" Indent, Green on White;
[GOLF] C 2K specified length;
[CART] B 2K specified length;
[PARKING] C 2K specified length;
[ONLY] C 2K specified length;
Standard Arrow Custom 7.8" X 2.0" 180°;
Table of distances between letter and object lefts.

G	O	L	F					
2.5	1.8	2.0	1.7	1.5	2.5			
2.5	1.8	2.4	1.7	1.1	2.5			
1.5	1.3	1.6	1.4	1.4	0.7	1.5	1.1	1.5
3.4	1.4	1.4	1.1	1.3	3.4			
2.1	7.8	2.1						

Sign No. : SIGN Q
Number of Signs :
Reflec. Type :
Refers to Sheet(s) :
Cadd Name :

NOTE:

NO PARKING ANY TIME

R7-1_12x18:
1.5" Radius, 0.4" Border, 0.4" Indent, Red on White;
[NO] C 2K specified length;
[PARKING] B 2K specified length;
[ANY] C 2K specified length;
[TIME] C 2K specified length;
Double Headed Arrow Custom - 7.8" X 2.0" 180°;
Table of distances between letter and object lefts.

N	O							
4.0	2.2	1.8	4.0					
1.1	1.4	1.8	1.5	1.5	0.7	1.6	1.3	1.1
3.8	1.6	1.5	1.3	3.8				
3.4	1.4	0.9	1.9	1.0	3.4			
2.1	7.8	2.1						

Sign No. : SIGN A
Number of Signs :
Reflec. Type :
Refers to Sheet(s) :
Cadd Name :

NOTE:

PARALLEL PARKING ONLY

R7-5_12x12:
1.5" Radius, 0.3" Border, 0.3" Indent, Green on White;
[PARALLEL] B 2K 90% spacing;
[PARKING] B 2K 90% spacing;
[ONLY] D 2K;
Table of distances between letter and object lefts.

P	A	R	A	L	L			
0.9	0.5	0.8	0.6	0.8	0.6	0.7	0.6	
1.2	0.6	0.8	0.7	0.7	0.4	0.7	0.5	0.9
3.5	1.4	1.3	1.1	1.2	3.5			

Sign No. : S
Number of Signs : 46
Reflec. Type :
Refers to Sheet(s) : 18 - 23
Cadd Name :

NOTE:

NO PARKING 4 FEET OF PAVEMENT

R8-1_18x24: 1.5" Radius, 0.6" Border, 0.4" Indent, Red on White;
[4 FEET OF] D 2K; [PAVEMENT] D 2K specified length;
Table of distances between letter and object lefts.

N	O							
6.4	3.0	2.2	6.4					
2.1	2.0	2.4	2.2	2.2	1.1	2.3	1.6	2.1
4.7								4.7
6.3								6.1
18								18

Sign No. : SIGN I
Number of Signs :
Reflec. Type :
Refers to Sheet(s) :
Cadd Name :

NOTE:

BEACH PARKING

R7-5_12x18:
1.5" Radius, 0.4" Border, 0.4" Indent, Green on White;
[BEACH] C 2K; [PARKING] C 2K;
Table of distances between letter and object lefts.

B	E	A	C	H				
2.6	1.4	1.2	1.6	1.5	1.1	2.6		
1.4	1.4	1.5	1.5	1.4	0.8	1.5	1.1	1.4

Sign No. : BVP
Number of Signs :
Reflec. Type :
Refers to Sheet(s) :
Cadd Name :

NOTE:
SIGN BVP IS FOR BEACH VISITOR PARKING

NO TRAILER PARKING

R7-5_12x12:
1.5" Radius, 0.3" Border, 0.3" Indent, Red on White;
[NO] C 2K; [TRAILER] B 2K;
[PARKING] B 2K;
Table of distances between letter and object lefts.

N	O							
5.0	1.1	0.9	5.0					
1.2	0.6	0.7	0.8	0.4	0.6	0.7		
1.3	0.6	0.8	0.7	0.7	0.4	0.8	0.5	1.2

Sign No. : R
Number of Signs : 9
Reflec. Type :
Refers to Sheet(s) : 23 & 24
Cadd Name :

NOTE:

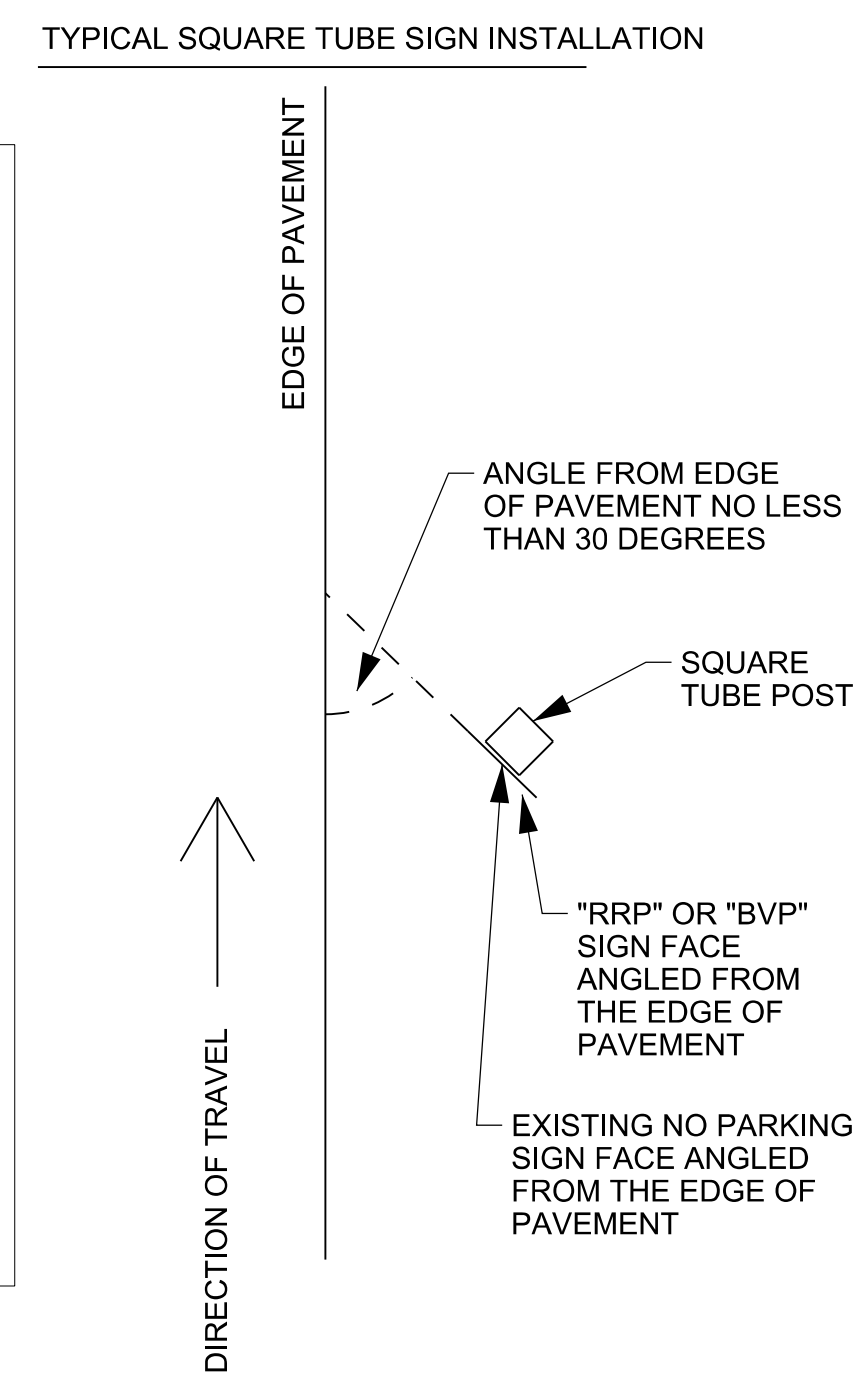
DOUBLE PARKING PROHIBITED

R7-5_12x12:
1.5" Radius, 0.3" Border, 0.3" Indent, Red on White;
[DOUBLE] B 2K; [PARKING] B 2K;
[PROHIBITED] C 2K;
Table of distances between letter and object lefts.

D	O	U	B	L	E			
1.3	0.7	0.8	0.8	0.7	0.6			
1.3	0.6	0.8	0.7	0.7	0.4	0.8	0.5	1.3
2.2	0.9	0.9	1.0	1.0	0.4	0.9	0.3	0.8
0.8	0.7	0.7	0.7	0.7	0.7	0.7	0.7	2.2

Sign No. : T
Number of Signs : 49
Reflec. Type :
Refers to Sheet(s) : 18 - 23
Cadd Name :

NOTE:



NOTES: **THESE NOTES PERTAIN ONLY TO SIGNS INSTALLED AT A 45° ANGLE

⊗ REPRESENTS AN EXISTING POST TO BE REMOVED AND REPLACED WITH A 14' 3P U-CHANNEL POST AND AN EXISTING "NO PARKING 4 FEET OF PAVEMENT" SIGN TO BE RETAINED. ADD A NEW "BVP" SIGN TO FACE ONCOMING TRAFFIC (PERPENDICULAR TO THE EDGE OF PAVEMENT) ABOVE THE "NO PARKING 4 FEET OF PAVEMENT" WHICH SHALL FACE ONCOMING TRAFFIC.

○ REPRESENTS AN EXISTING SIGN AND POST TO BE RETAINED.


● REPRESENTS A NEW POST AND SIGN(S). FOR LOCATIONS WITH ONLY A NEW "BVP" SIGN, ATTACH SIGN TO A SINGLE 12' 3P U-CHANNEL POST. FOR LOCATIONS WITH A NEW "BVP" SIGN AND "SIGN I", ATTACH SIGNS TO A SINGLE 14' 3P U-CHANNEL POST, WITH THE "BVP" SIGN MOUNTED 2" ABOVE "SIGN I". FOR LOCATIONS WITH A NEW "RRP" SIGN, ATTACH SIGN TO A SINGLE 13' 3P U-CHANNEL POST. FOR LOCATIONS WITH ONLY A NEW "I" SIGN, ATTACH SIGN TO A SINGLE 13' 3P U-CHANNEL POST.

ALL SIGNS SHALL HAVE A MINIMUM 7' CLEARANCE FROM THE BOTTOM OF THE SIGN TO THE TOP OF THE PAVEMENT.

User: nvastis:th U:\710\octive\71001448 - 10P\2018-04_update\Plan Sheets\Parking Revision Plans\71001448_Det.dwg_Sheet.dgn

PLANS PREPARED BY:

Stantec Consulting Services Inc.
4969 Centre Pointe Drive Suite 200
North Charleston, SC 29418
www.stantec.com



4					
3					
2					
1					
REV. NO.	BY	DATE	DATE	DESCRIPTION OF REVISION	
TOPO.	DATE			PLAN SCALE 1" =	
DWG.	DATE			PROF SCALE 1" =	HORIZ
R/W	DATE			SCALE 1" =	VERT

CITY OF ISLE OF PALMS

ISLE OF PALMS PARKING PROGRAM SIGN DETAILS

SCALE:





User: nvashisth
U:\1710\active\171001448 - 10P\2018-04_update\Plan Sheets\Par-King Revision Plans\171001448_Detail_Sheet_2.dgn

PLANS PREPARED BY:



Stantec
Stantec Consulting Services Inc.
4969 Centre Pointe Drive Suite 200
North Charleston, SC 29418
www.stantec.com

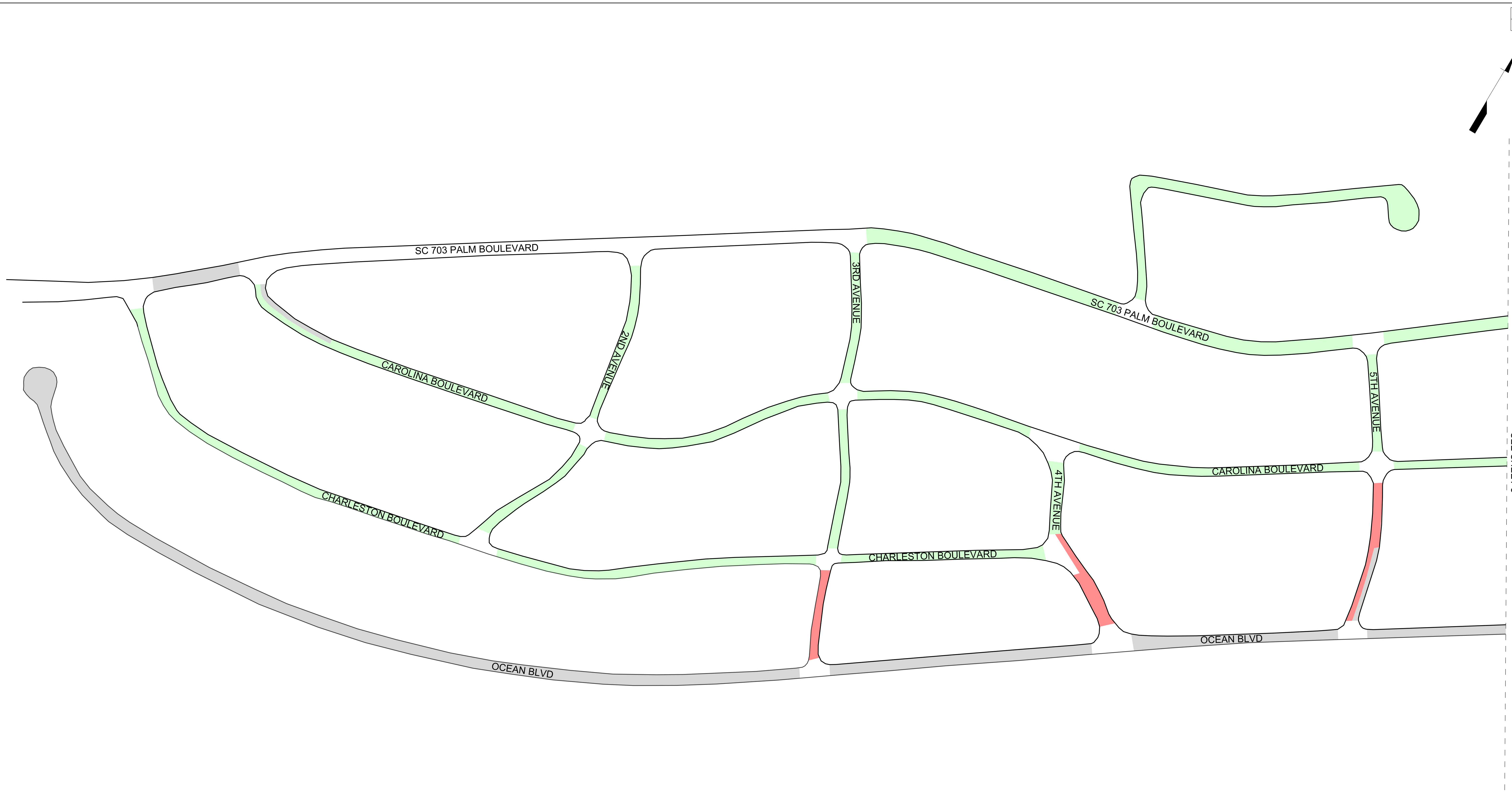



4				
3				
2				
1				
REV. NO.	BY	DATE	DESCRIPTION OF REVISION	
TOPO.		DATE	PLAN SCALE 1" =	
DWG.		DATE	PROF SCALE 1" =	HORIZ
R/W		DATE	SCALE 1" =	VERT

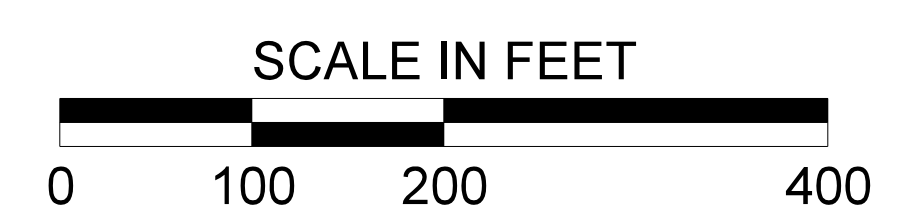
CITY OF ISLE OF PALMS

ISLE OF PALMS PARKING PROGRAM
SIGN DETAILS

SCALE:





MATCHLINE
SEE SHEET 5



- GRAY REPRESENTS EXISTING NO PARKING ZONES
- BLUE REPRESENTS PROPOSED NO PARKING ZONES
- RED REPRESENTS PROPOSED BEACH PARKING ZONES
- GREEN REPRESENTS PROPOSED RESIDENTIAL PERMIT PARKING ZONES

PLANS PREPARED BY:

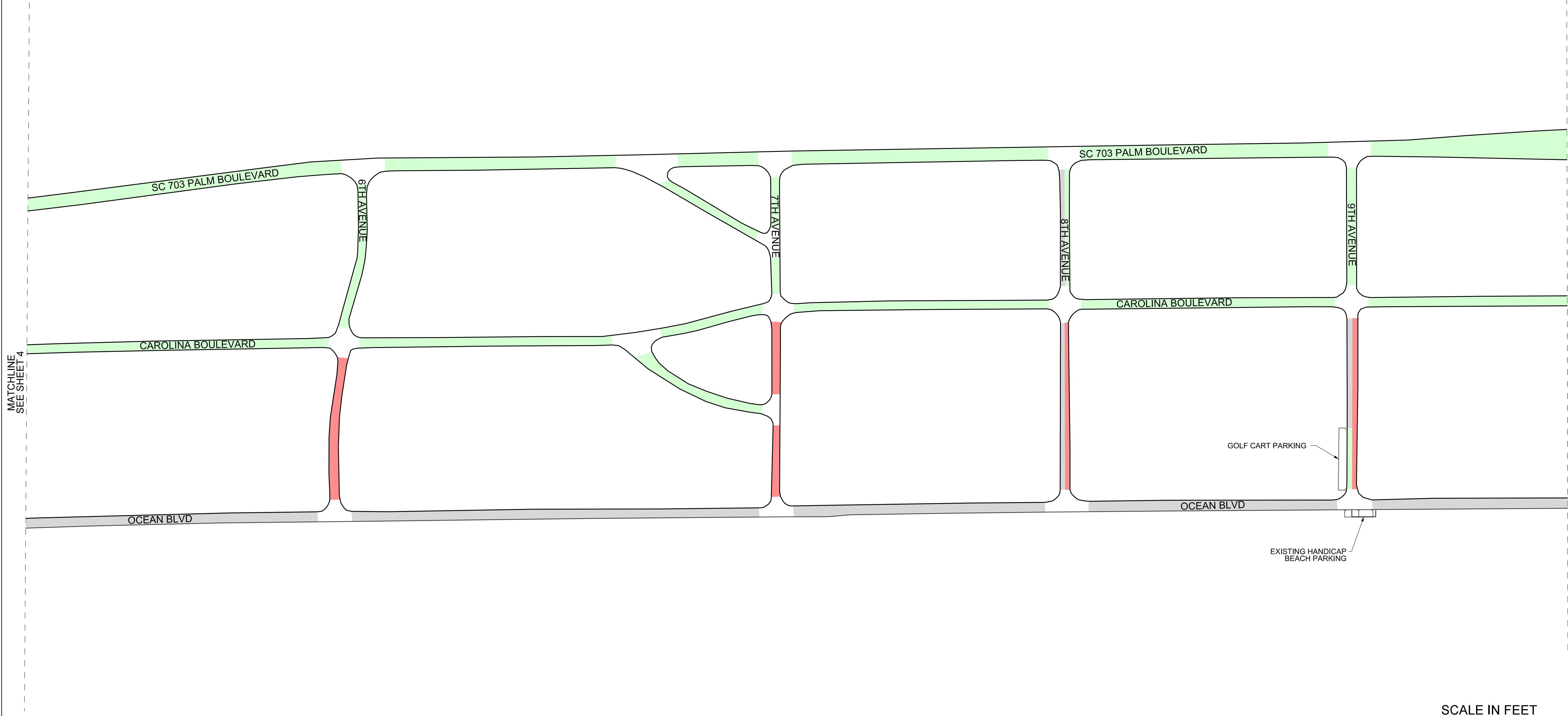

 Stantec Consulting Services Inc.
 4969 Centre Pointe Drive Suite 200
 North Charleston, SC 29418
 www.stantec.com



4			
3			
2			
1			
REV. NO.	BY	DATE	DESCRIPTION OF REVISION
TOPO.		DATE	PLAN SCALE 1" =
DWG.		DATE	PROF SCALE 1" = HORIZ
R/W		DATE	SCALE 1" = VERT

CITY OF ISLE OF PALMS
 ISLE OF PALMS PARKING PROGRAM
 PARKING ZONE KEY SHEETS
 SCALE: 1" = 100'

User: nvashisth
 U:\1710\octive\171001448 - 10P\2018-04_update\Plan Sheets\Parking Revision Plans\171001448_Color_Zones_SHT1.dgn




- GRAY REPRESENTS EXISTING NO PARKING ZONES
- BLUE REPRESENTS PROPOSED NO PARKING ZONES
- RED REPRESENTS PROPOSED BEACH PARKING ZONES
- GREEN REPRESENTS PROPOSED RESIDENTIAL PERMIT PARKING ZONES



User: nvashisth
U:\710\active\71001448 - 10P\2018-04_update\Plan Sheets\Par-King Revision Plans\71001448_Color_Zones_SHT2.dgn

PLANS PREPARED BY:

Stantec Consulting Services Inc.
4969 Centre Pointe Drive Suite 200
North Charleston, SC 29418
www.stantec.com

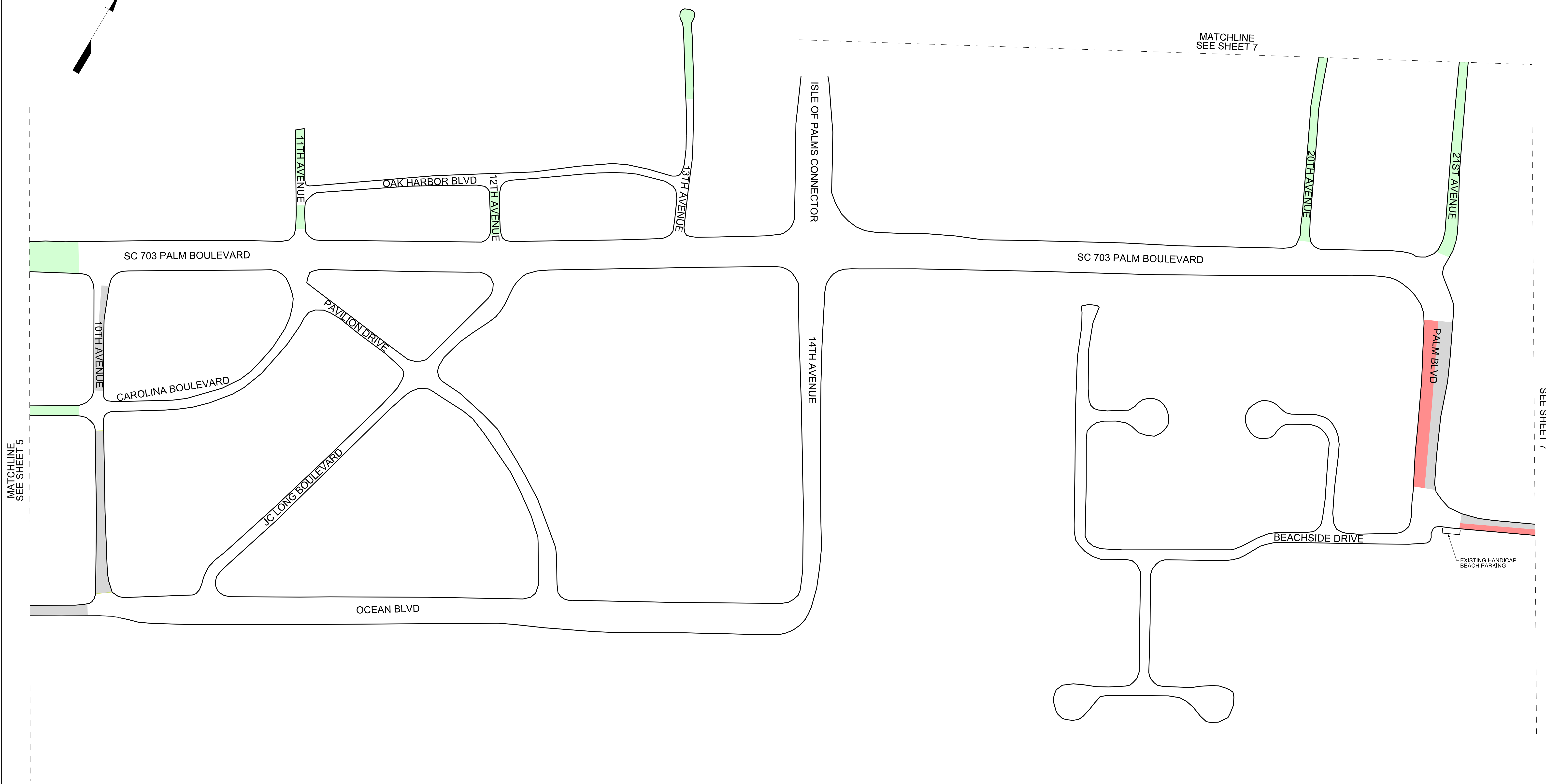
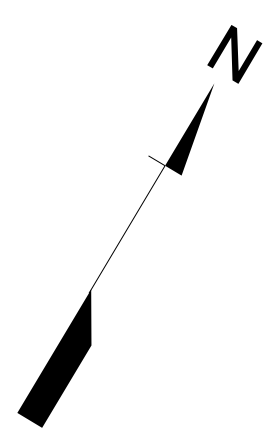


REV. NO.	BY	DATE	DESCRIPTION OF REVISION
4			
3			
2			
1			
TOPO.	DATE		PLAN SCALE 1" =
DWG.	DATE		PROF SCALE 1" = HORIZ
R/W	DATE		SCALE 1" = VERT

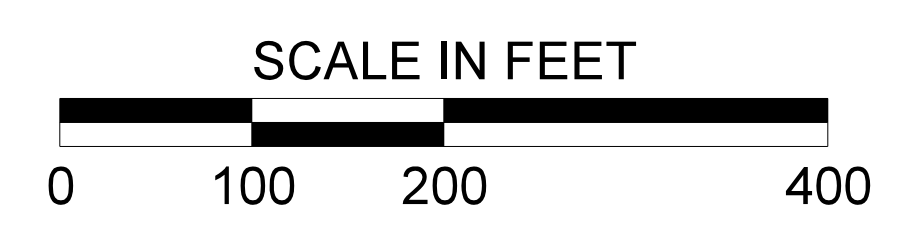
CITY OF ISLE OF PALMS

ISLE OF PALMS PARKING PROGRAM
PARKING ZONE KEY SHEETS

SCALE: 1" = 100'



- GRAY REPRESENTS EXISTING NO PARKING ZONES
- BLUE REPRESENTS PROPOSED NO PARKING ZONES
- RED REPRESENTS PROPOSED BEACH PARKING ZONES
- GREEN REPRESENTS PROPOSED RESIDENTIAL PERMIT PARKING ZONES




User: nvashisth
U:\1710\active\171001448 - 10P\2018-04_update\Plan Sheets\Par-king Revision Plans\171001448_Color_Zones_SHT3.dgn

PLANS PREPARED BY:



Stantec Consulting Services Inc.
4969 Centre Pointe Drive Suite 200
North Charleston, SC 29418
www.stantec.com

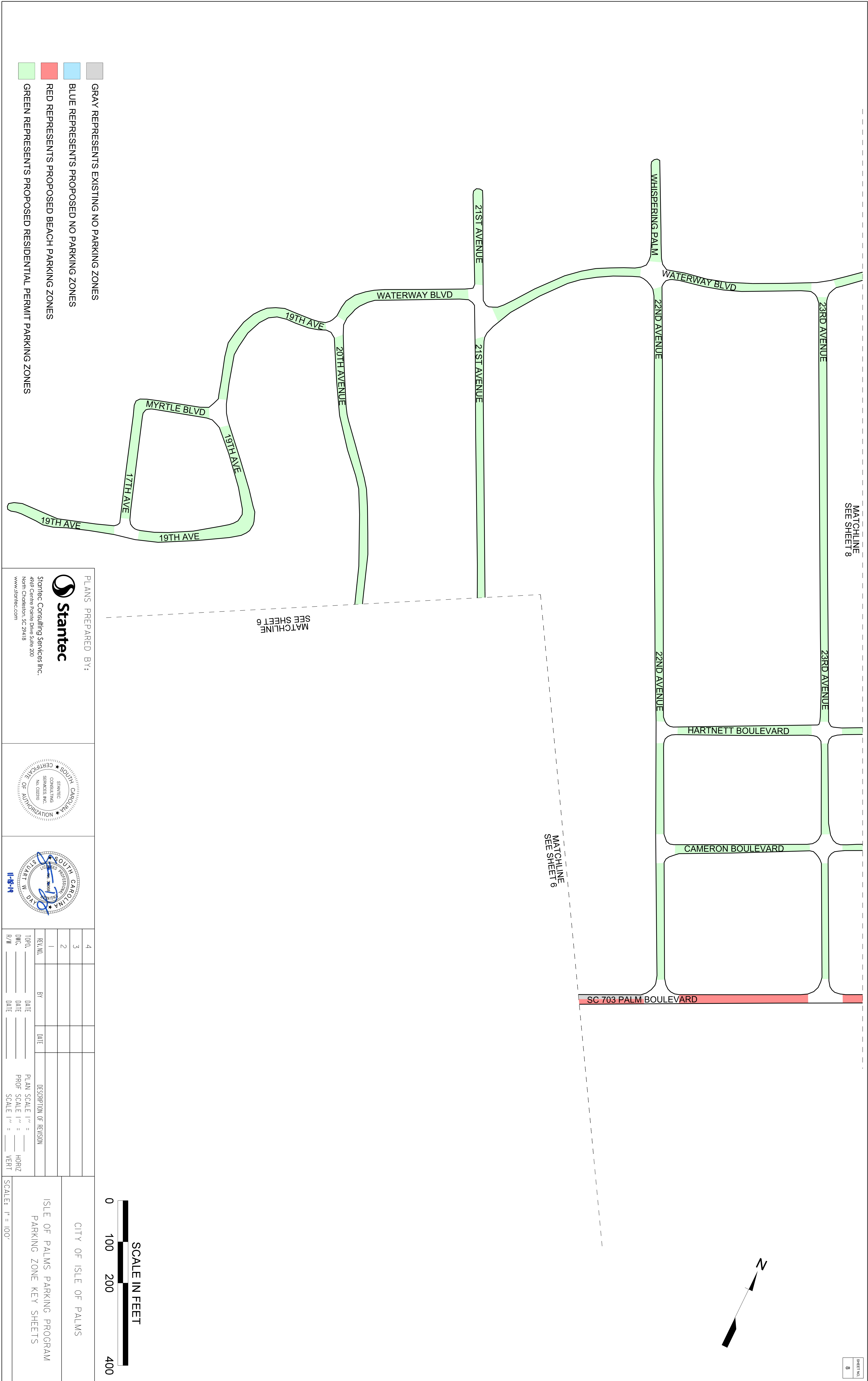


REV. NO.	BY	DATE	DESCRIPTION OF REVISION
4			
3			
2			
1			
TOPO.	DATE		PLAN SCALE 1" =
DWG.	DATE		PROF SCALE 1" = HORIZ
R/W	DATE		SCALE 1" = VERT

CITY OF ISLE OF PALMS

ISLE OF PALMS PARKING PROGRAM
PARKING ZONE KEY SHEETS

SCALE: 1" = 100'


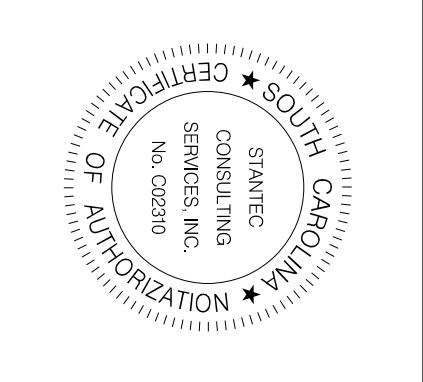


- GRAY REPRESENTS EXISTING NO PARKING ZONES
- BLUE REPRESENTS PROPOSED NO PARKING ZONES
- RED REPRESENTS PROPOSED BEACH PARKING ZONES
- GREEN REPRESENTS PROPOSED RESIDENTIAL PERMIT PARKING ZONES

PLANS PREPARED BY:

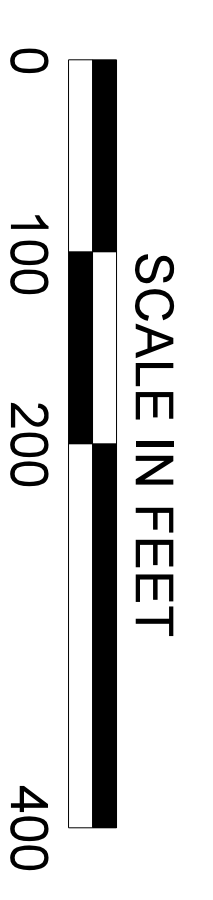


Stantec
 Stantec Consulting Services Inc.
 4695 Centre Pointe Drive Suite 200
 North Charleston, SC 29418
 www.stantec.com



REV. NO.	BY	DATE	DESCRIPTION OF REVISION
1			
2			
3			
4			

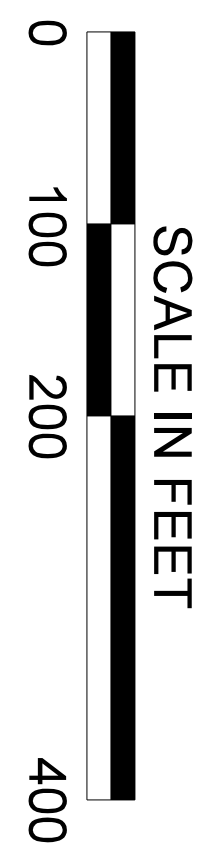
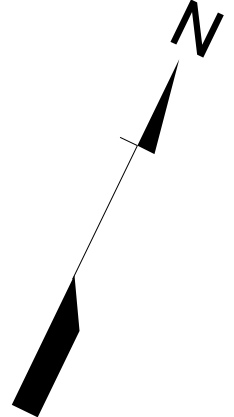
TOPG. _____ DATE _____ PLAN SCALE 1" = _____ HORZ
 DMC. _____ DATE _____ PROF. SCALE 1" = _____ VERT
 R/M _____ DATE _____ SCALE 1" = _____ VERT



CITY OF ISLE OF PALMS

ISLE OF PALMS PARKING PROGRAM
 PARKING ZONE KEY SHEETS

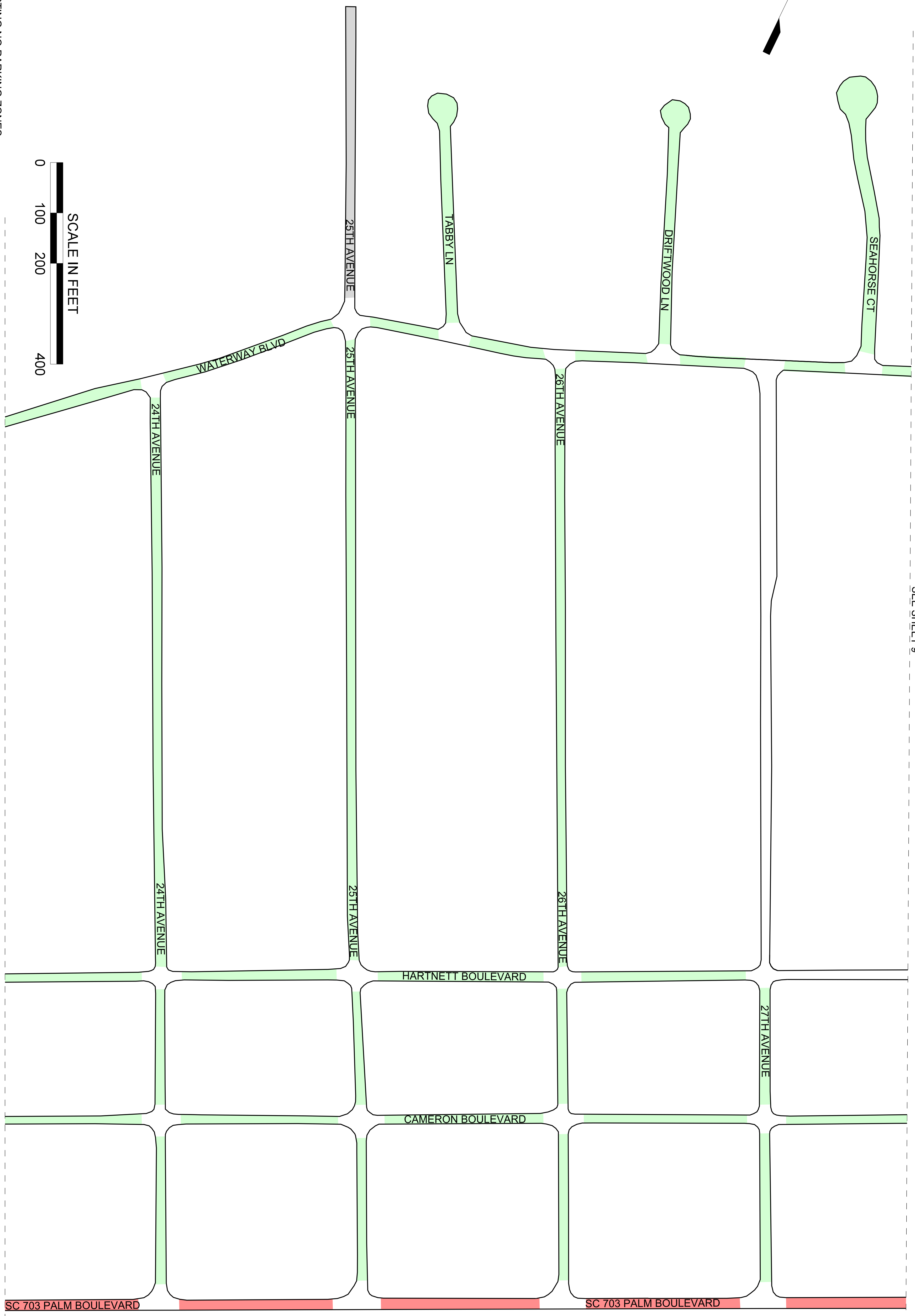
SCALE: 1" = 100'



- GRAY REPRESENTS EXISTING NO PARKING ZONES
- BLUE REPRESENTS PROPOSED NO PARKING ZONES
- RED REPRESENTS PROPOSED BEACH PARKING ZONES
- GREEN REPRESENTS PROPOSED RESIDENTIAL PERMIT PARKING ZONES

MATCHLINE
SEE SHEET 7


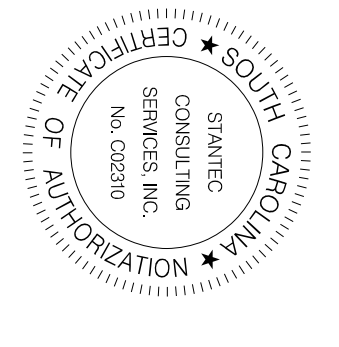
MATCHLINE
SEE SHEET 9



PLANS PREPARED BY:



Stantec Consulting Services Inc.
 4695 Centre Pointe Drive Suite 200
 North Charleston, SC 29418
 www.stantec.com



REV. NO.	DATE	BY	DATE	DESCRIPTION OF REVISION
1				
2				
3				
4				

TOPG. _____ DATE _____ PLAN SCALE 1" = _____ HORZ
 DMC. _____ DATE _____ PROF. SCALE 1" = _____ VERT
 R/M _____ DATE _____

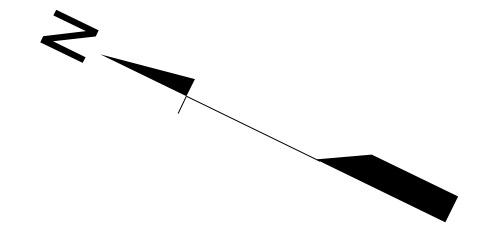
CITY OF ISLE OF PALMS

ISLE OF PALMS PARKING PROGRAM
 PARKING ZONE KEY SHEETS

SCALE: 1" = 100'

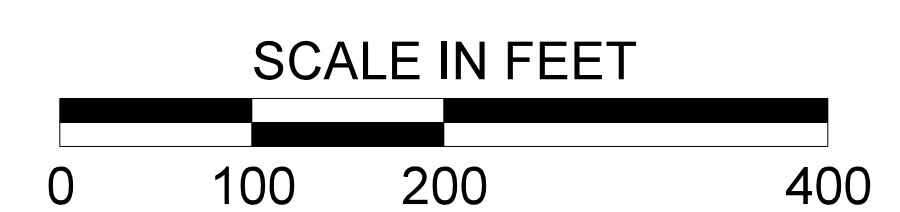
MATCHLINE
SEE SHEET 10

GOLF CART PARKING



MATCHLINE
SEE SHEET 8



- ADDED *GOLF CART W/ RIGHT ARROW S
- ADDED GOLF CART
- ADDED *GOLF CART W/ LEFT ARROW SIC
- GOLF CART PARKING



- GRAY REPRESENTS EXISTING NO PARKING ZONES
- BLUE REPRESENTS PROPOSED NO PARKING ZONES
- RED REPRESENTS PROPOSED BEACH PARKING ZONES
- GREEN REPRESENTS PROPOSED RESIDENTIAL PERMIT PARKING ZONES

PLANS PREPARED BY:

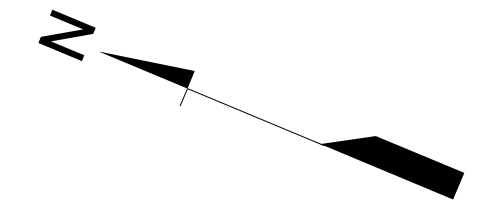
Stantec
 Stantec Consulting Services Inc.
 4969 Centre Pointe Drive Suite 200
 North Charleston, SC 29418
 www.stantec.com



REV. NO.	BY	DATE	DESCRIPTION OF REVISION
4			
3			
2			
1			
TOPO.	DATE		PLAN SCALE 1" =
DWG.	DATE		PROF SCALE 1" = HORIZ
R/W	DATE		SCALE 1" = VERT

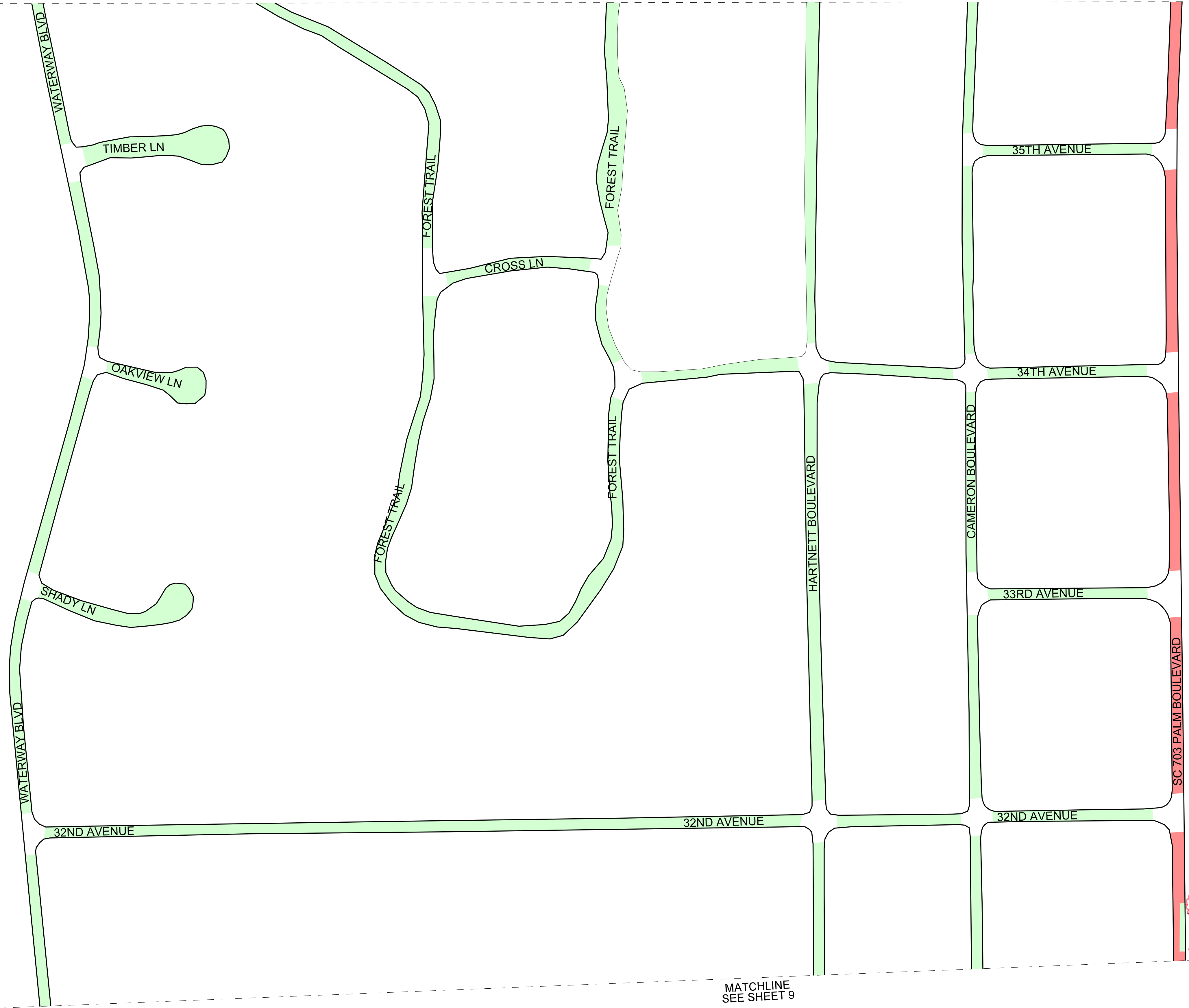
CITY OF ISLE OF PALMS
 ISLE OF PALMS PARKING PROGRAM
 PARKING ZONE KEY SHEETS
 SCALE: 1" = 100'

User: nvashisth
 U:\710\oct1ve\71001448 - 10P\2018-04_update\Plan Sheets\Parking Revision Plans\71001448_Color_Zones_SHT6.dgn

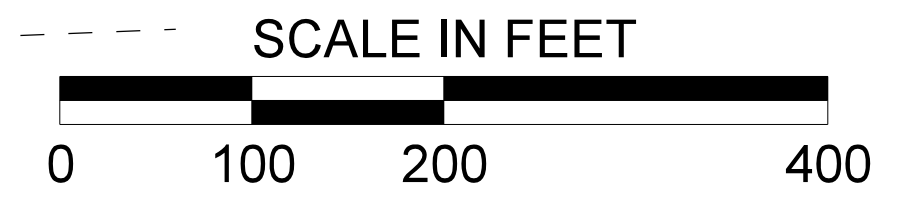


MATCHLINE
SEE SHEET 11

MATCHLINE
SEE SHEET 9





ADDED "GOLF CART F
W/ RIGHT ARROW SIG
ADDED "GOLF CART P
W/ LEFT ARROW SIG
ADDED "GOLF CART P
W/ LEFT ARROW SIG



- GRAY REPRESENTS EXISTING NO PARKING ZONES
- BLUE REPRESENTS PROPOSED NO PARKING ZONES
- RED REPRESENTS PROPOSED BEACH PARKING ZONES
- GREEN REPRESENTS PROPOSED RESIDENTIAL PERMIT PARKING ZONES

PLANS PREPARED BY:
Stantec
Stantec Consulting Services Inc.
4969 Centre Pointe Drive Suite 200
North Charleston, SC 29418
www.stantec.com

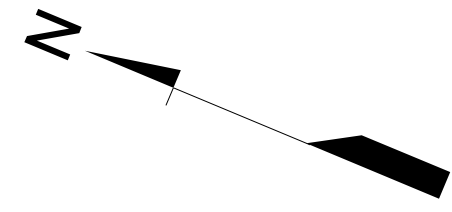


4			
3			
2			
1			
REV. NO.	BY	DATE	DESCRIPTION OF REVISION
TOPO.	DATE		PLAN SCALE 1" =
DWG.	DATE		PROF SCALE 1" = HORIZ
R/W	DATE		SCALE 1" = VERT

CITY OF ISLE OF PALMS
ISLE OF PALMS PARKING PROGRAM
PARKING ZONE KEY SHEETS
SCALE: 1" = 100'

User: nvashis1th
U:\1710\active\171001448 - 10P\2018-04_update\Plan Sheets\Par-King Revision Plans\171001448_Color_Zones_SHT7.dgn

MATCHLINE
SEE SHEET 12





MATCHLINE
SEE SHEET 10

- GRAY REPRESENTS EXISTING NO PARKING ZONES
- BLUE REPRESENTS PROPOSED NO PARKING ZONES
- RED REPRESENTS PROPOSED BEACH PARKING ZONES
- GREEN REPRESENTS PROPOSED RESIDENTIAL PERMIT PARKING ZONES

PLANS PREPARED BY:

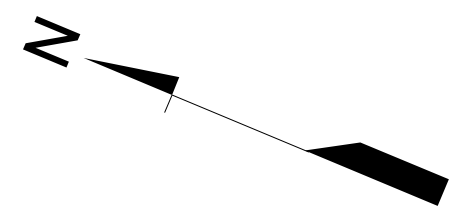
Stantec
 Stantec Consulting Services Inc.
 4969 Centre Pointe Drive Suite 200
 North Charleston, SC 29418
 www.stantec.com



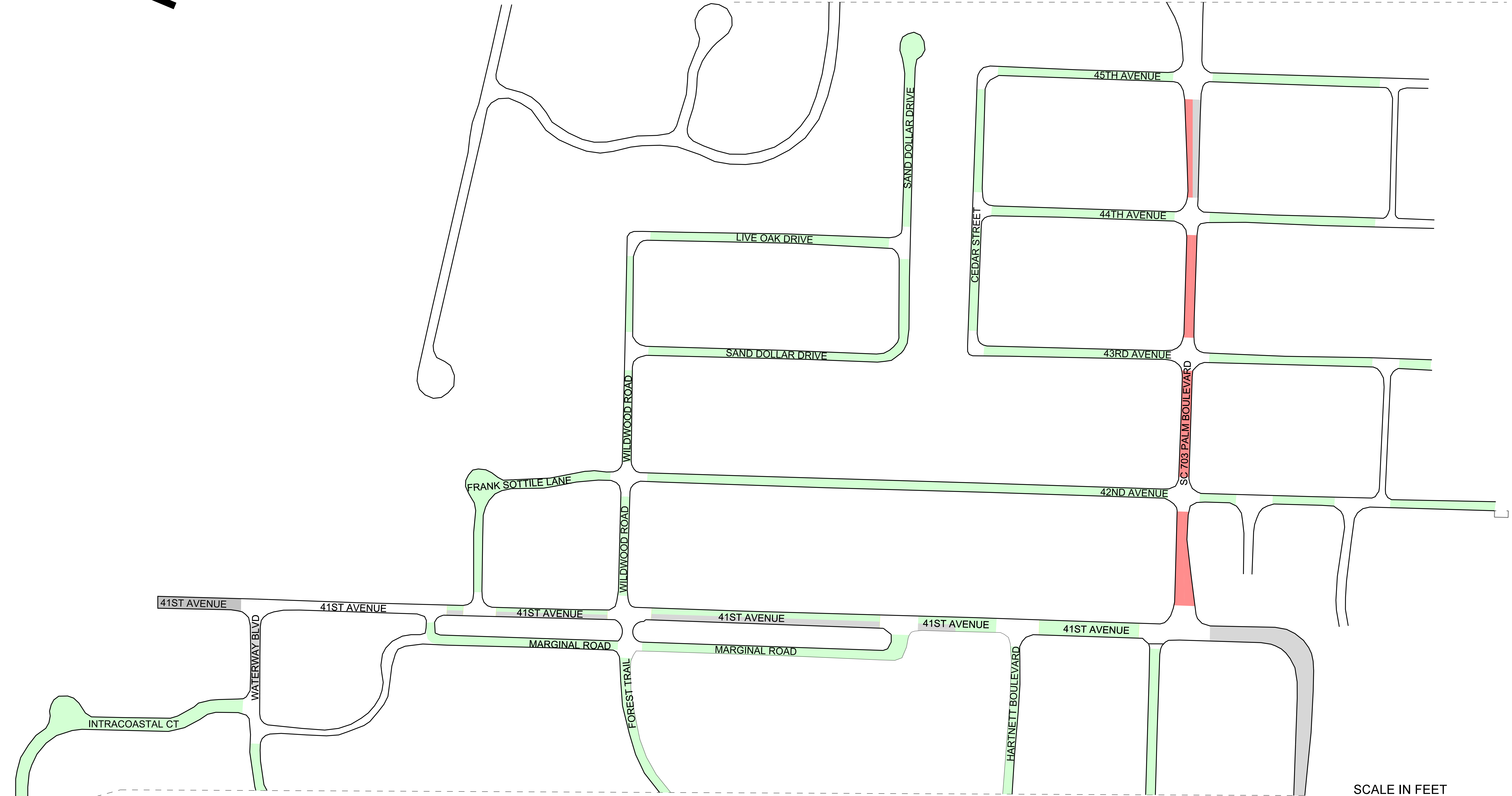
4				
3				
2				
1				
REV. NO.	BY	DATE	DESCRIPTION OF REVISION	
TOPO.		DATE		PLAN SCALE 1" =
DWG.		DATE		PROF SCALE 1" = HORIZ
R/W		DATE		SCALE 1" = VERT

CITY OF ISLE OF PALMS
 ISLE OF PALMS PARKING PROGRAM
 PARKING ZONE KEY SHEETS
 SCALE: 1" = 100'

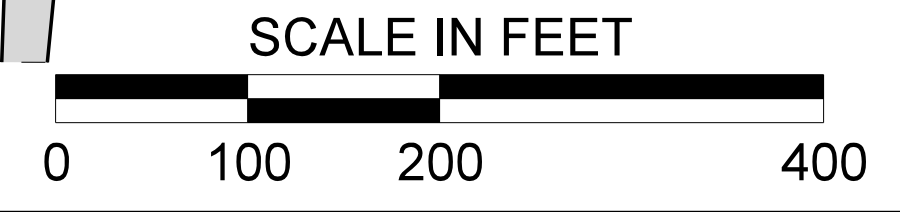
User: nvashisth
 U:\1710\active\171001448 - 10P\2018-04_update\Plan Sheets\Par-king Revision Plans\171001448_Color_Zones_SHT8.dgn



MATCHLINE
SEE SHEET 13




MATCHLINE
SEE SHEET 11



- GRAY REPRESENTS EXISTING NO PARKING ZONES
- BLUE REPRESENTS PROPOSED NO PARKING ZONES
- RED REPRESENTS PROPOSED BEACH PARKING ZONES
- GREEN REPRESENTS PROPOSED RESIDENTIAL PERMIT PARKING ZONES

PLANS PREPARED BY:

Stantec
 Stantec Consulting Services Inc.
 4969 Centre Pointe Drive Suite 200
 North Charleston, SC 29418
 www.stantec.com



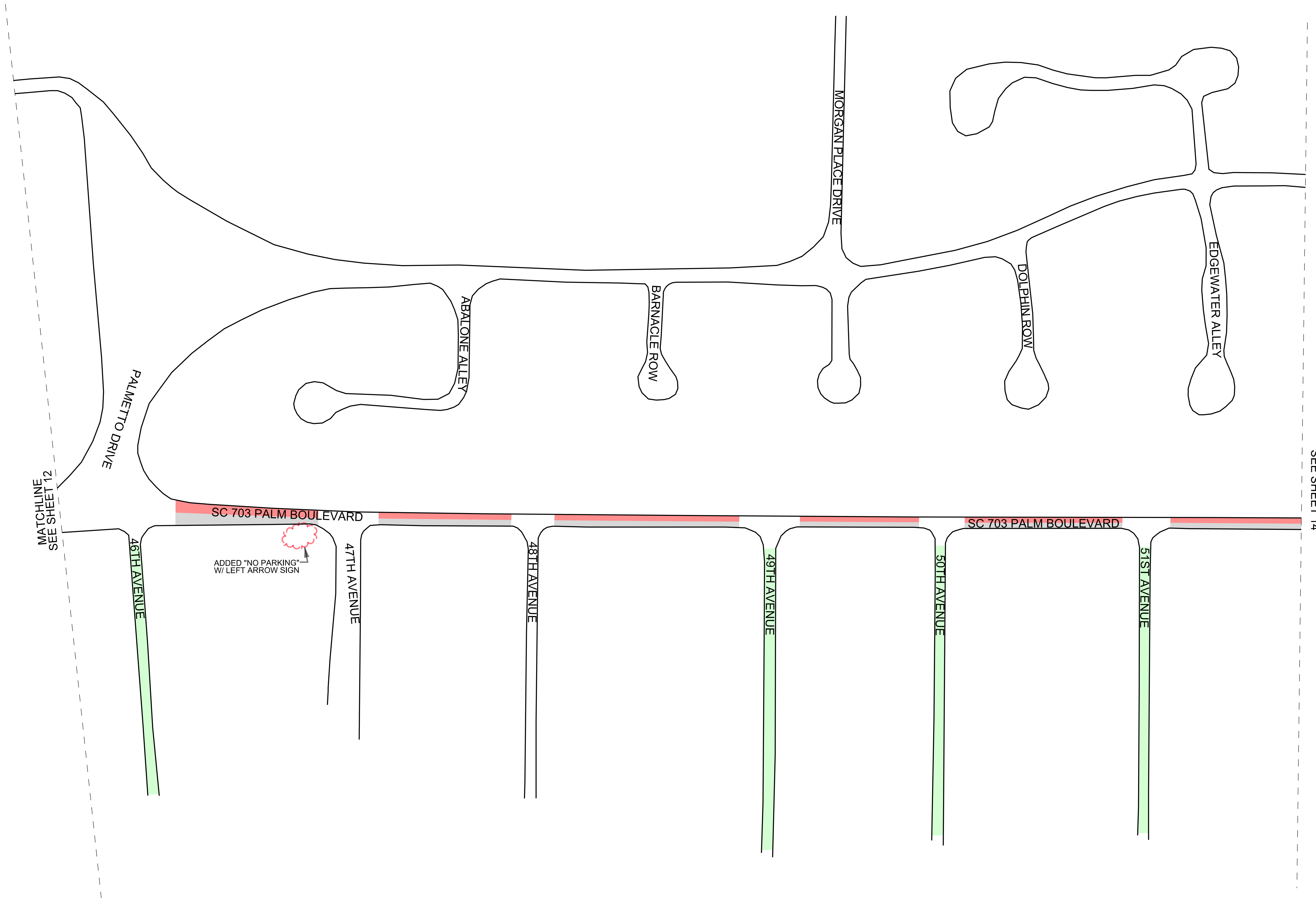
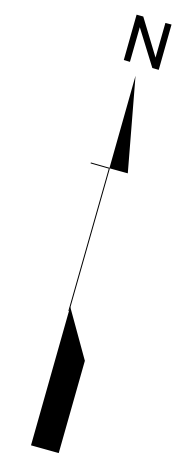
4			
3			
2			
1			
REV. NO.	BY	DATE	DESCRIPTION OF REVISION
TOPO.		DATE	PLAN SCALE 1" =
DWG.		DATE	PROF SCALE 1" =
R/W		DATE	SCALE 1" =

CITY OF ISLE OF PALMS

ISLE OF PALMS PARKING PROGRAM
PARKING ZONE KEY SHEETS

SCALE: 1" = 100'

User: nvashis13th
U:\1710\oct1ive\171001448 - 10P\2018-04_update\Plan Sheets\Parking Revision Plans\171001448_Color_Zones_SHT9.dgn



MATCHLINE
SEE SHEET 12

MATCHLINE
SEE SHEET 14

ADDED "NO PARKING"
W/ LEFT ARROW SIGN

- GRAY REPRESENTS EXISTING NO PARKING ZONES
- BLUE REPRESENTS PROPOSED NO PARKING ZONES
- RED REPRESENTS PROPOSED BEACH PARKING ZONES
- GREEN REPRESENTS PROPOSED RESIDENTIAL PERMIT PARKING ZONES




User: nvashis1th
U:\1710\active\171001448 - 10P\2018-04_update\Plan Sheets\Par-King Revision Plans\171001448_Color_Zones_SHT10.dgn

PLANS PREPARED BY:



Stantec Consulting Services Inc.
4969 Centre Pointe Drive Suite 200
North Charleston, SC 29418
www.stantec.com

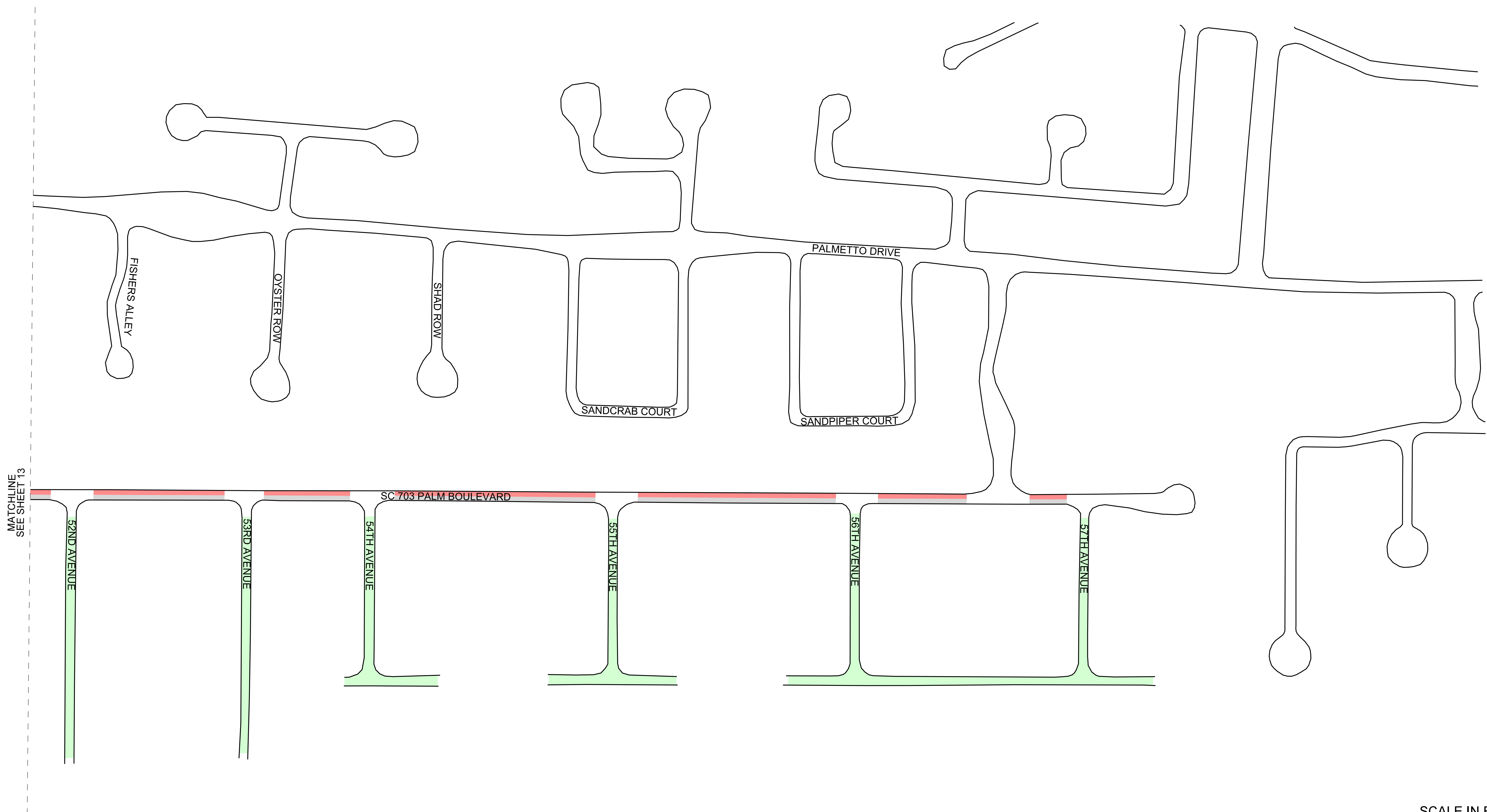
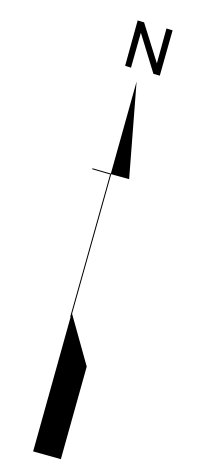


REV. NO.	BY	DATE	DESCRIPTION OF REVISION
4			
3			
2			
1			
TOPO.	DATE		PLAN SCALE 1" =
DWG.	DATE		PROF SCALE 1" = HORIZ
R/W	DATE		SCALE 1" = VERT

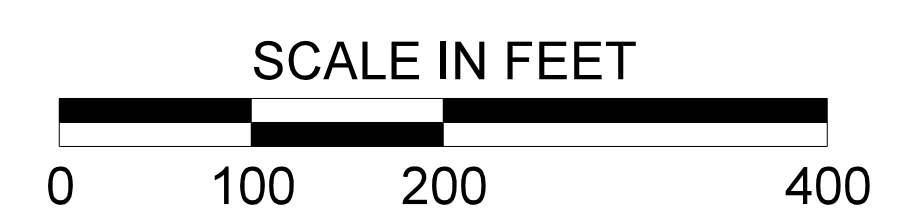
CITY OF ISLE OF PALMS

ISLE OF PALMS PARKING PROGRAM
PARKING ZONE KEY SHEETS

SCALE: 1" = 100'



- GRAY REPRESENTS EXISTING NO PARKING ZONES
- BLUE REPRESENTS PROPOSED NO PARKING ZONES
- RED REPRESENTS PROPOSED BEACH PARKING ZONES
- GREEN REPRESENTS PROPOSED RESIDENTIAL PERMIT PARKING ZONES




User: nvashis1th
U:\1710\oct1ive\171001448 - 10P\2018-04_update\Plan Sheets\Par-king Revision Plans\171001448_Color_Zones_SHT11.dgn

PLANS PREPARED BY:



Stantec Consulting Services Inc.
4969 Centre Pointe Drive Suite 200
North Charleston, SC 29418
www.stantec.com



4					
3					
2					
1					
REV. NO.	BY	DATE	DESCRIPTION OF REVISION		
TOPO.		DATE			
DWG.		DATE			
R/W		DATE			
			PLAN SCALE 1" =		
			PROF SCALE 1" =	HORIZ	
			SCALE 1" =	VERT	

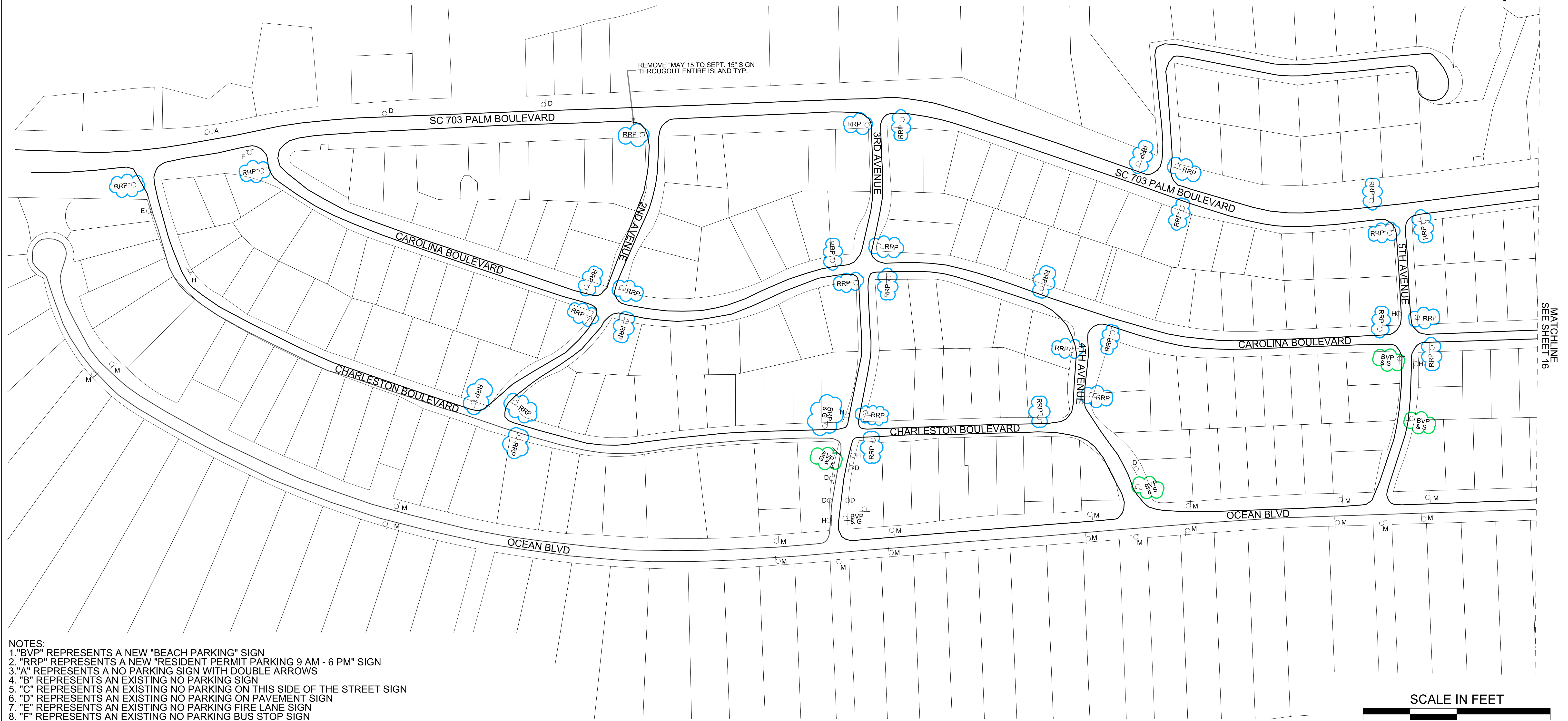
CITY OF ISLE OF PALMS

ISLE OF PALMS PARKING PROGRAM
PARKING ZONE KEY SHEETS

SCALE: 1" = 100'

SHEET TOTALS

	CHANGED RRP SIGNS	SQUARE TUBE POSTS	3P U-CHANNEL POSTS
○	33	-	-
⊗	-	-	-
●	-	-	-
TOTAL	33	-	-

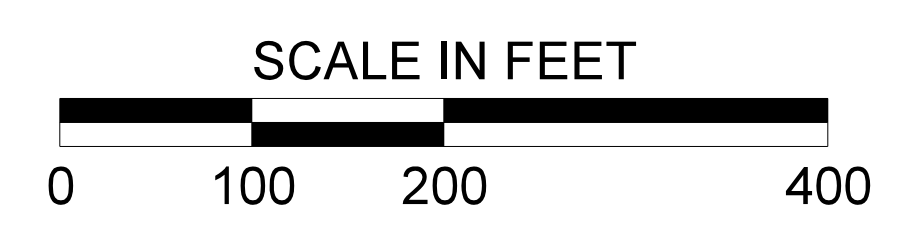


REMOVE "MAY 15 TO SEPT. 15" SIGN THROUGHOUT ENTIRE ISLAND TYP.

MATCHLINE SEE SHEET 16

- NOTES:
1. "BVP" REPRESENTS A NEW "BEACH PARKING" SIGN
 2. "RRP" REPRESENTS A NEW "RESIDENT PERMIT PARKING 9 AM - 6 PM" SIGN
 3. "A" REPRESENTS A NO PARKING SIGN WITH DOUBLE ARROWS
 4. "B" REPRESENTS AN EXISTING NO PARKING SIGN
 5. "C" REPRESENTS AN EXISTING NO PARKING ON THIS SIDE OF THE STREET SIGN
 6. "D" REPRESENTS AN EXISTING NO PARKING ON PAVEMENT SIGN
 7. "E" REPRESENTS AN EXISTING NO PARKING FIRE LANE SIGN
 8. "F" REPRESENTS AN EXISTING NO PARKING BUS STOP SIGN
 9. "G" REPRESENTS AN EXISTING NO PARKING RIGHT ARROW SIGN
 10. "H" REPRESENTS AN EXISTING NO PARKING LEFT ARROW SIGN
 11. "I" REPRESENTS A NO PARKING WITHIN 4 FEET OF PAVEMENT SIGN
 12. "J" REPRESENTS AN EXISTING NO PARKING TOW AWAY ZONE SIGN
 13. "K" REPRESENTS AN EXISTING PARALLEL PARKING ONLY SIGN
 14. "L" REPRESENTS AN EXISTING NO PARKING THIS SIDE OF SIDEWALK SIGN
 15. "M" REPRESENTS A NEW NO PARKING EITHER SIDE SIGN
 16. "N" REPRESENTS A NEW ANGLE PARKING ONLY RIGHT ARROW SIGN
 17. "O" REPRESENTS A NEW ANGLE PARKING ONLY LEFT ARROW SIGN
 18. "P" REPRESENTS A NEW GOLF CART PARKING RIGHT ARROW SIGN
 19. "Q" REPRESENTS A NEW GOLF CART PARKING LEFT ARROW SIGN
 20. "R" REPRESENTS A NEW NO TRAILER PARKING SIGN
 21. "S" REPRESENTS A NEW PARALLEL PARKING ONLY SIGN
 22. "T" REPRESENTS A NEW DOUBLE PARKING PROHIBITED SIGN

- ⊗ REPRESENTS AN EXISTING POST TO BE REMOVED AND REPLACED
 - REPRESENTS AN EXISTING SIGN AND POST TO BE RETAINED
 - REPRESENTS A NEW POST AND SIGN(S)
- SEE SHEET 3 FOR SIGN INSTALLATION DETAILS.



User: nvashisth U:\710\active\71001448 - IOP\2018-04_update\Plan Sheets\Parking Revision Plans\71001448_SNI.dgn

PLANS PREPARED BY:

Stantec Consulting Services Inc.
4969 Centre Pointe Drive Suite 200
North Charleston, SC 29418
www.stantec.com

REV. NO.	BY	DATE	DESCRIPTION OF REVISION
4			
3			
2			
1			

TOPO. _____ DATE _____ PLAN SCALE 1" = _____
 DWG. _____ DATE _____ PROF SCALE 1" = _____ HORIZ
 R/W _____ DATE _____ SCALE 1" = _____ VERT

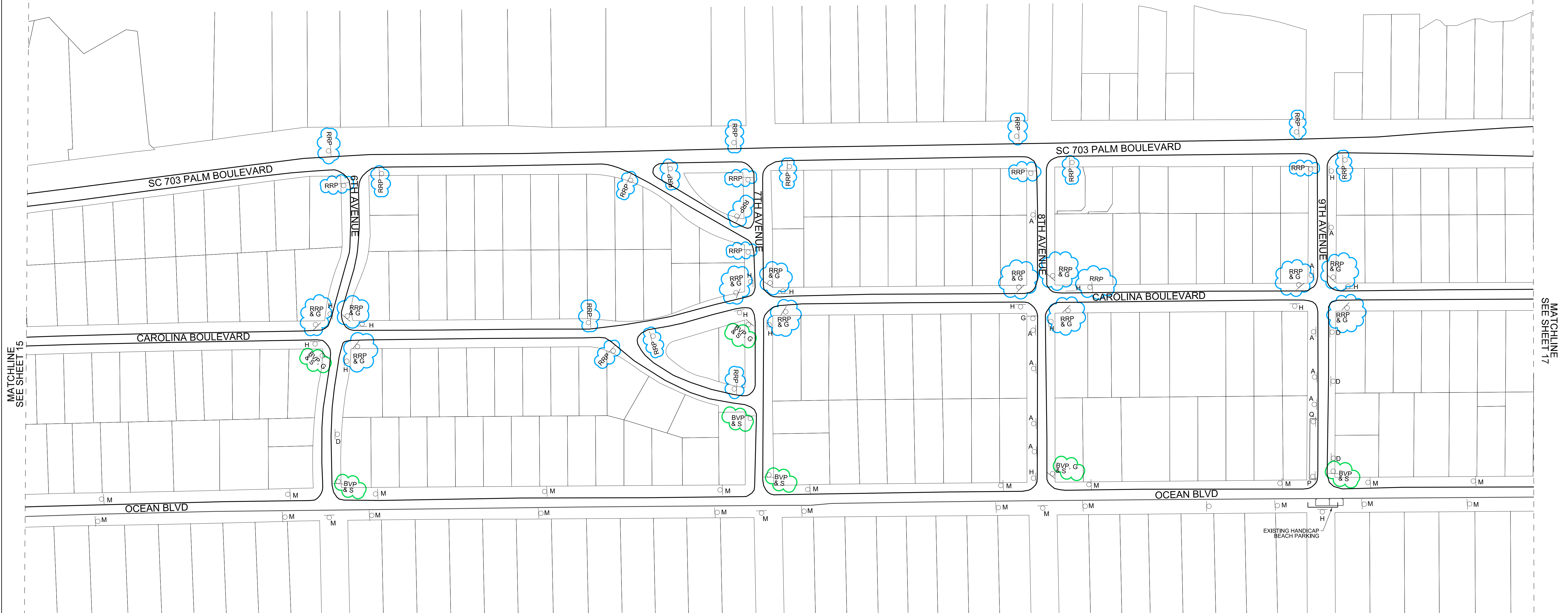

CITY OF ISLE OF PALMS

ISLE OF PALMS PARKING PROGRAM
SIGNING PLANS

SCALE: 1" = 100'

SHEET TOTALS

	CHANGED RRP SIGNS	SQUARE TUBE POSTS	3P U-CHANNEL POSTS
○	33	-	-
⊗	-	-	-
●	-	-	-
TOTAL	33	-	-



- NOTES:
- "BVP" REPRESENTS A NEW "BEACH PARKING" SIGN
 - "RRP" REPRESENTS A NEW "RESIDENT PERMIT PARKING 9 AM - 6 PM" SIGN
 - "A" REPRESENTS A NO PARKING SIGN WITH DOUBLE ARROWS
 - "B" REPRESENTS AN EXISTING NO PARKING SIGN
 - "C" REPRESENTS AN EXISTING NO PARKING ON THIS SIDE OF THE STREET SIGN
 - "D" REPRESENTS AN EXISTING NO PARKING ON PAVEMENT SIGN
 - "E" REPRESENTS AN EXISTING NO PARKING FIRE LANE SIGN
 - "F" REPRESENTS AN EXISTING NO PARKING BUS STOP SIGN
 - "G" REPRESENTS AN EXISTING NO PARKING RIGHT ARROW SIGN
 - "H" REPRESENTS AN EXISTING NO PARKING LEFT ARROW SIGN
 - "I" REPRESENTS A NO PARKING WITHIN 4 FEET OF PAVEMENT SIGN
 - "J" REPRESENTS AN EXISTING NO PARKING TOW AWAY ZONE SIGN
 - "K" REPRESENTS AN EXISTING PARALLEL PARKING ONLY SIGN
 - "L" REPRESENTS AN EXISTING NO PARKING THIS SIDE OF SIDEWALK SIGN
 - "M" REPRESENTS A NEW NO PARKING EITHER SIDE SIGN
 - "N" REPRESENTS A NEW ANGLE PARKING ONLY RIGHT ARROW SIGN
 - "O" REPRESENTS A NEW ANGLE PARKING ONLY LEFT ARROW SIGN
 - "P" REPRESENTS A NEW GOLF CART PARKING RIGHT ARROW SIGN
 - "Q" REPRESENTS A NEW GOLF CART PARKING LEFT ARROW SIGN
 - "R" REPRESENTS A NEW NO TRAILER PARKING SIGN
 - "S" REPRESENTS A NEW PARALLEL PARKING ONLY SIGN
 - "T" REPRESENTS A NEW DOUBLE PARKING PROHIBITED SIGN


- ⊗ REPRESENTS AN EXISTING POST TO BE REMOVED AND REPLACED
 - REPRESENTS AN EXISTING SIGN AND POST TO BE RETAINED
 - REPRESENTS A NEW POST AND SIGN(S)
- SEE SHEET 3 FOR SIGN INSTALLATION DETAILS.



User: nvashisth
U:\710\active\71001448 - IOP\2018-04_update\Plan Sheets\Parking Revision Plans\71001448_S12.dgn

PLANS PREPARED BY:

Stantec Consulting Services Inc.
4969 Centre Pointe Drive Suite 200
North Charleston, SC 29418
www.stantec.com



REV. NO.	BY	DATE	DESCRIPTION OF REVISION
4			
3			
2			
1			

TOPO. _____ DATE _____ PLAN SCALE 1" = _____
 DWG. _____ DATE _____ PROF SCALE 1" = _____ HORIZ
 R/W _____ DATE _____ SCALE 1" = _____ VERT

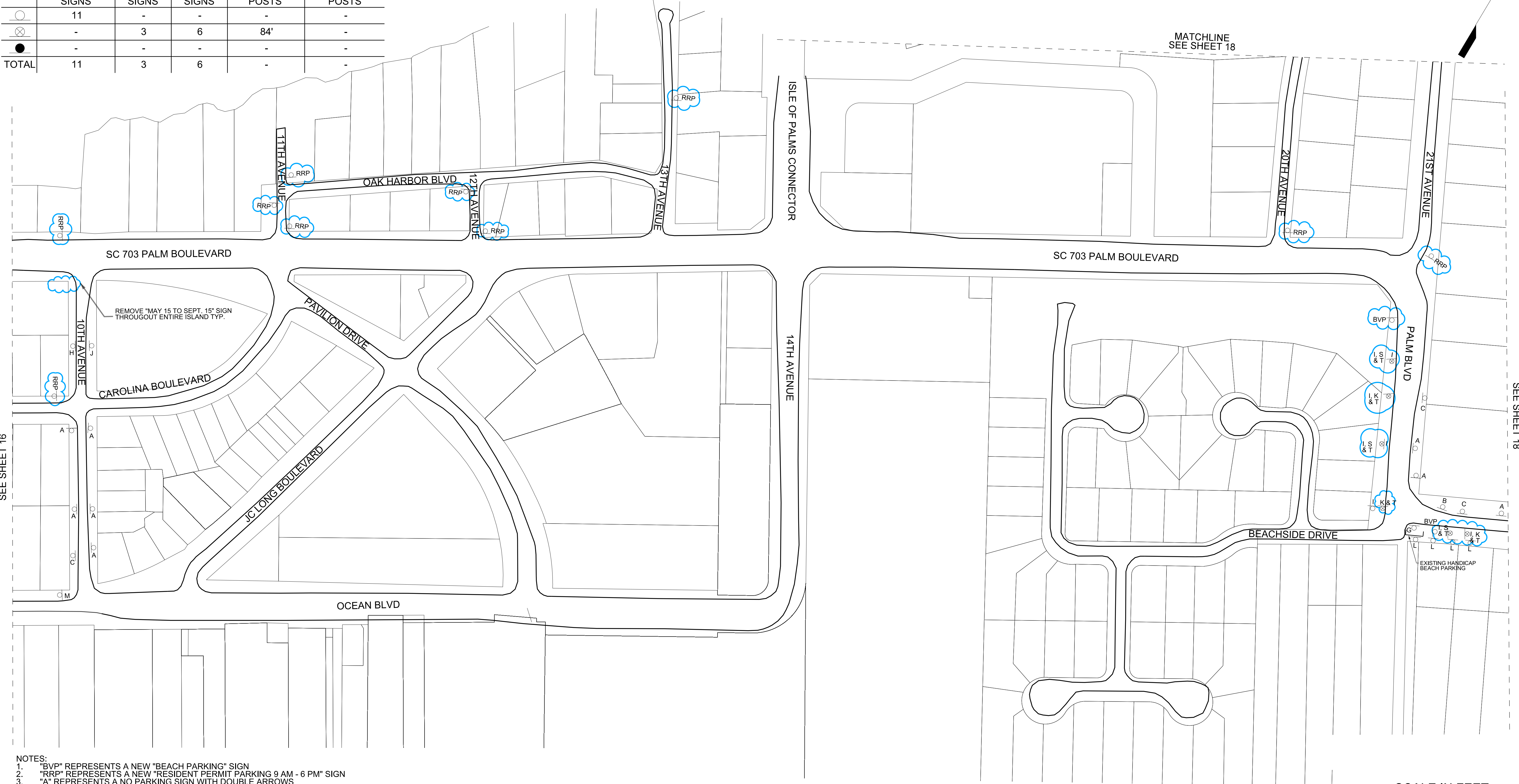

CITY OF ISLE OF PALMS

ISLE OF PALMS PARKING PROGRAM
SIGNING PLANS

SCALE: 1" = 100'

SHEET TOTALS

	CHANGED RRP SIGNS	NEW S SIGNS	NEW T SIGNS	SQUARE TUBE POSTS	3P U-CHANNEL POSTS
○	11	-	-	-	-
⊗	-	3	6	84'	-
●	-	-	-	-	-
TOTAL	11	3	6	-	-



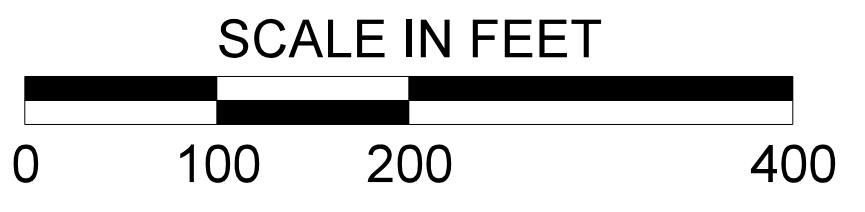
MATCHLINE SEE SHEET 16

MATCHLINE SEE SHEET 18

MATCHLINE SEE SHEET 18


- NOTES:**
1. "BVP" REPRESENTS A NEW "BEACH PARKING" SIGN
 2. "RRP" REPRESENTS A NEW "RESIDENT PERMIT PARKING 9 AM - 6 PM" SIGN
 3. "A" REPRESENTS A NO PARKING SIGN WITH DOUBLE ARROWS
 4. "B" REPRESENTS AN EXISTING NO PARKING SIGN
 5. "C" REPRESENTS AN EXISTING NO PARKING ON THIS SIDE OF THE STREET SIGN
 6. "D" REPRESENTS AN EXISTING NO PARKING ON PAVEMENT SIGN
 7. "E" REPRESENTS AN EXISTING NO PARKING FIRE LANE SIGN
 8. "F" REPRESENTS AN EXISTING NO PARKING BUS STOP SIGN
 9. "G" REPRESENTS AN EXISTING NO PARKING RIGHT ARROW SIGN
 10. "H" REPRESENTS AN EXISTING NO PARKING LEFT ARROW SIGN
 11. "I" REPRESENTS A NO PARKING WITHIN 4 FEET OF PAVEMENT SIGN
 12. "J" REPRESENTS AN EXISTING NO PARKING TOW AWAY ZONE SIGN
 13. "K" REPRESENTS AN EXISTING PARALLEL PARKING ONLY SIGN
 14. "L" REPRESENTS AN EXISTING NO PARKING THIS SIDE OF SIDEWALK SIGN
 15. "M" REPRESENTS A NEW NO PARKING EITHER SIDE SIGN
 16. "N" REPRESENTS A NEW ANGLE PARKING ONLY RIGHT ARROW SIGN
 17. "O" REPRESENTS A NEW ANGLE PARKING ONLY LEFT ARROW SIGN
 18. "P" REPRESENTS A NEW GOLF CART PARKING RIGHT ARROW SIGN
 19. "Q" REPRESENTS A NEW GOLF CART PARKING LEFT ARROW SIGN
 20. "R" REPRESENTS A NEW NO TRAILER PARKING SIGN
 21. "S" REPRESENTS A NEW PARALLEL PARKING ONLY SIGN
 22. "T" REPRESENTS A NEW DOUBLE PARKING PROHIBITED SIGN

- ⊗ REPRESENTS AN EXISTING POST TO BE REMOVED AND REPLACED
 - REPRESENTS AN EXISTING SIGN AND POST TO BE RETAINED
 - REPRESENTS A NEW POST AND SIGN(S)
- SEE SHEET 3 FOR SIGN INSTALLATION DETAILS.



User: nvashtstth
U:\710\active\71001448 - IOP\2018-04_update\Plan Sheets\Par-king Revision Plans\71001448_SN3.dgn

PLANS PREPARED BY:
Stantec
Stantec Consulting Services Inc.
4969 Centre Pointe Drive Suite 200
North Charleston, SC 29418
www.stantec.com



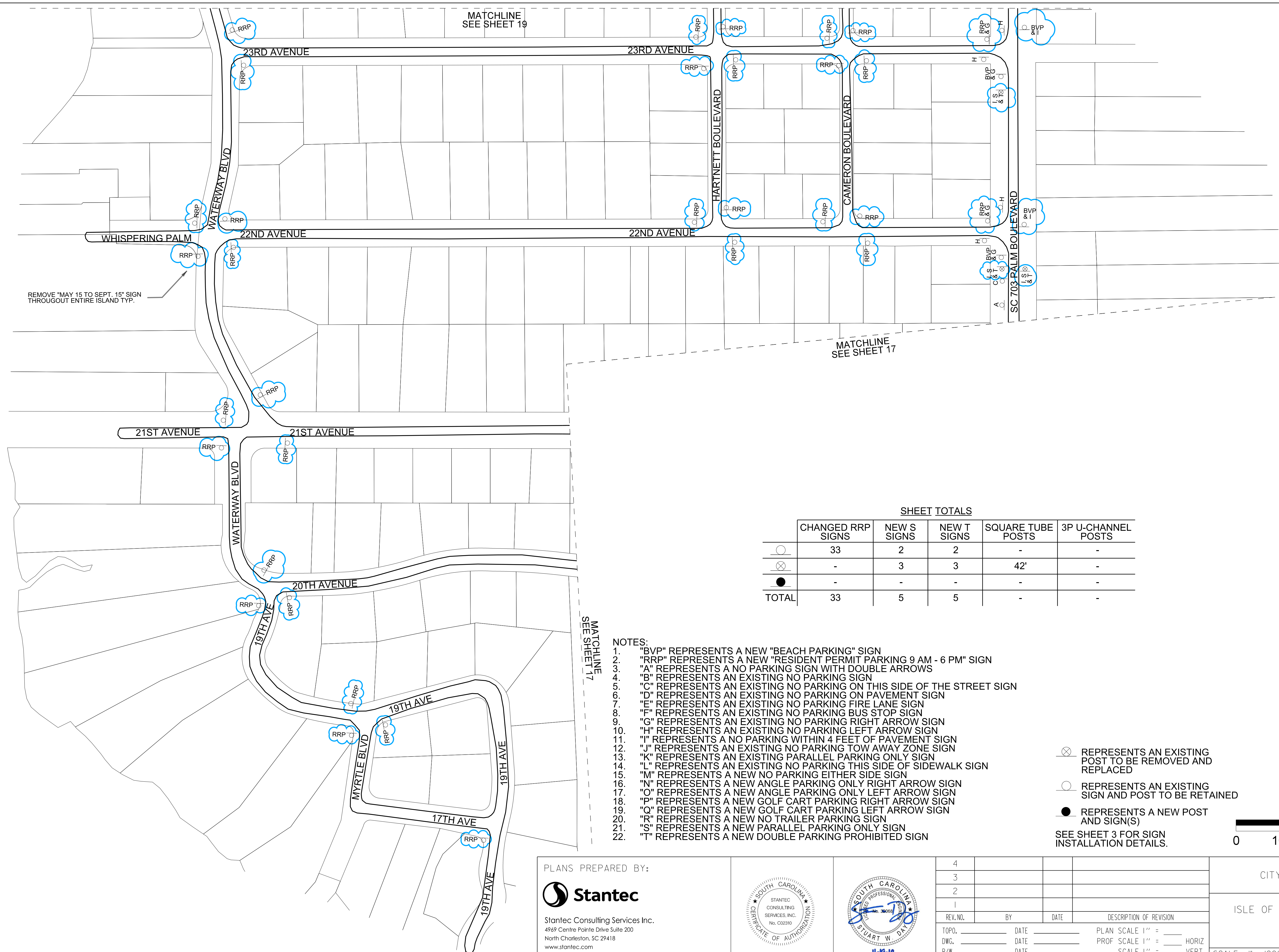
REV. NO.	BY	DATE	DESCRIPTION OF REVISION
4			
3			
2			
1			

TOPO. _____ DATE _____ PLAN SCALE 1" = _____ HORIZ
 DWG. _____ DATE _____ PROF SCALE 1" = _____ VERT
 R/W _____ DATE _____ SCALE 1" = _____ VERT

CITY OF ISLE OF PALMS

ISLE OF PALMS PARKING PROGRAM
SIGNING PLANS

SCALE: 1" = 100'



REMOVE "MAY 15 TO SEPT. 15" SIGN THROUGHOUT ENTIRE ISLAND TYP.

MATCHLINE SEE SHEET 19

MATCHLINE SEE SHEET 17

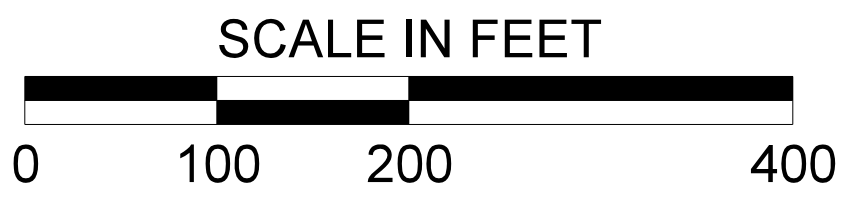
MATCHLINE SEE SHEET 17

SHEET TOTALS

	CHANGED RRP SIGNS	NEW S SIGNS	NEW T SIGNS	SQUARE TUBE POSTS	3P U-CHANNEL POSTS
○	33	2	2	-	-
⊗	-	3	3	42'	-
●	-	-	-	-	-
TOTAL	33	5	5	-	-



- NOTES:**
- "BVP" REPRESENTS A NEW "BEACH PARKING" SIGN
 - "RRP" REPRESENTS A NEW "RESIDENT PERMIT PARKING 9 AM - 6 PM" SIGN
 - "A" REPRESENTS A NO PARKING SIGN WITH DOUBLE ARROWS
 - "B" REPRESENTS AN EXISTING NO PARKING SIGN
 - "C" REPRESENTS AN EXISTING NO PARKING ON THIS SIDE OF THE STREET SIGN
 - "D" REPRESENTS AN EXISTING NO PARKING ON PAVEMENT SIGN
 - "E" REPRESENTS AN EXISTING NO PARKING FIRE LANE SIGN
 - "F" REPRESENTS AN EXISTING NO PARKING BUS STOP SIGN
 - "G" REPRESENTS AN EXISTING NO PARKING RIGHT ARROW SIGN
 - "H" REPRESENTS AN EXISTING NO PARKING LEFT ARROW SIGN
 - "I" REPRESENTS A NO PARKING WITHIN 4 FEET OF PAVEMENT SIGN
 - "J" REPRESENTS AN EXISTING NO PARKING TOW AWAY ZONE SIGN
 - "K" REPRESENTS AN EXISTING PARALLEL PARKING ONLY SIGN
 - "L" REPRESENTS AN EXISTING NO PARKING THIS SIDE OF SIDEWALK SIGN
 - "M" REPRESENTS A NEW NO PARKING EITHER SIDE SIGN
 - "N" REPRESENTS A NEW ANGLE PARKING ONLY RIGHT ARROW SIGN
 - "O" REPRESENTS A NEW ANGLE PARKING ONLY LEFT ARROW SIGN
 - "P" REPRESENTS A NEW GOLF CART PARKING RIGHT ARROW SIGN
 - "Q" REPRESENTS A NEW GOLF CART PARKING LEFT ARROW SIGN
 - "R" REPRESENTS A NEW NO TRAILER PARKING SIGN
 - "S" REPRESENTS A NEW PARALLEL PARKING ONLY SIGN
 - "T" REPRESENTS A NEW DOUBLE PARKING PROHIBITED SIGN

- ⊗ REPRESENTS AN EXISTING POST TO BE REMOVED AND REPLACED
 - REPRESENTS AN EXISTING SIGN AND POST TO BE RETAINED
 - REPRESENTS A NEW POST AND SIGN(S)
- SEE SHEET 3 FOR SIGN INSTALLATION DETAILS.



User: nvdshis1th
U:\1710\active\171001448 - IOP_2018-04_update\Plan Sheets\Parking Revision Plans\171001448_S14.dgn

PLANS PREPARED BY:
Stantec
Stantec Consulting Services Inc.
4969 Centre Pointe Drive Suite 200
North Charleston, SC 29418
www.stantec.com



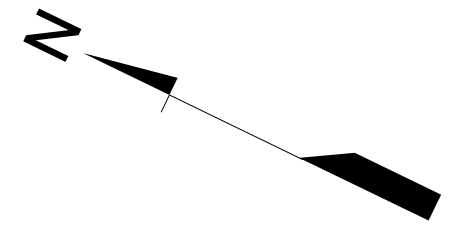
4			
3			
2			
1			
REV. NO.	BY	DATE	DESCRIPTION OF REVISION
TOPO.		DATE	PLAN SCALE 1" = _____
DWG.		DATE	PROF SCALE 1" = _____ HORIZ
R/W		DATE	SCALE 1" = _____ VERT

CITY OF ISLE OF PALMS

ISLE OF PALMS PARKING PROGRAM
SIGNING PLANS

SCALE: 1" = 100'

MATCHLINE
SEE SHEET 20



REMOVE "MAY 15 TO SEPT. 15" SIGN
THROUGHOUT ENTIRE ISLAND TYP.

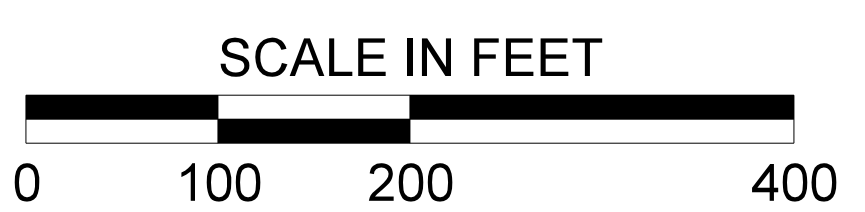
- ⊗ REPRESENTS AN EXISTING POST TO BE REMOVED AND REPLACED
 - REPRESENTS AN EXISTING SIGN AND POST TO BE RETAINED
 - REPRESENTS A NEW POST AND SIGN(S)
- SEE SHEET 3 FOR SIGN INSTALLATION DETAILS.

SHEET TOTALS

	CHANGED RRP SIGNS	NEW S SIGNS	NEW T SIGNS	SQUARE TUBE POSTS	3P U-CHANNEL POSTS
○	48	4	4	-	-
⊗	-	5	5	70'	-
●	-	-	-	-	-
TOTAL	48	9	9	-	-

- NOTES:**
1. "BVP" REPRESENTS A NEW "BEACH PARKING" SIGN
 2. "RRP" REPRESENTS A NEW "RESIDENT PERMIT PARKING 9 AM - 6 PM" SIGN
 3. "A" REPRESENTS A NO PARKING SIGN WITH DOUBLE ARROWS
 4. "B" REPRESENTS AN EXISTING NO PARKING SIGN
 5. "C" REPRESENTS AN EXISTING NO PARKING ON THIS SIDE OF THE STREET SIGN
 6. "D" REPRESENTS AN EXISTING NO PARKING ON PAVEMENT SIGN
 7. "E" REPRESENTS AN EXISTING NO PARKING FIRE LANE SIGN
 8. "F" REPRESENTS AN EXISTING NO PARKING BUS STOP SIGN
 9. "G" REPRESENTS AN EXISTING NO PARKING RIGHT ARROW SIGN
 10. "H" REPRESENTS AN EXISTING NO PARKING LEFT ARROW SIGN
 11. "I" REPRESENTS A NO PARKING WITHIN 4 FEET OF PAVEMENT SIGN
 12. "J" REPRESENTS AN EXISTING NO PARKING TOW AWAY ZONE SIGN
 13. "K" REPRESENTS AN EXISTING PARALLEL PARKING ONLY SIGN
 14. "L" REPRESENTS AN EXISTING NO PARKING THIS SIDE OF SIDEWALK SIGN
 15. "M" REPRESENTS A NEW NO PARKING EITHER SIDE SIGN
 16. "N" REPRESENTS A NEW ANGLE PARKING ONLY RIGHT ARROW SIGN
 17. "O" REPRESENTS A NEW ANGLE PARKING ONLY LEFT ARROW SIGN
 18. "P" REPRESENTS A NEW GOLF CART PARKING RIGHT ARROW SIGN
 19. "Q" REPRESENTS A NEW GOLF CART PARKING LEFT ARROW SIGN
 20. "R" REPRESENTS A NEW NO TRAILER PARKING SIGN
 21. "S" REPRESENTS A NEW PARALLEL PARKING ONLY SIGN
 22. "T" REPRESENTS A NEW DOUBLE PARKING PROHIBITED SIGN



MATCHLINE
SEE SHEET 18



PLANS PREPARED BY:

Stantec

Stantec Consulting Services Inc.
4969 Centre Pointe Drive Suite 200
North Charleston, SC 29418
www.stantec.com



4			
3			
2			
1			
REV. NO.	BY	DATE	DESCRIPTION OF REVISION
TOPO.	DATE		PLAN SCALE 1" =
DWG.	DATE		PROF SCALE 1" =
R/W	DATE		SCALE 1" =

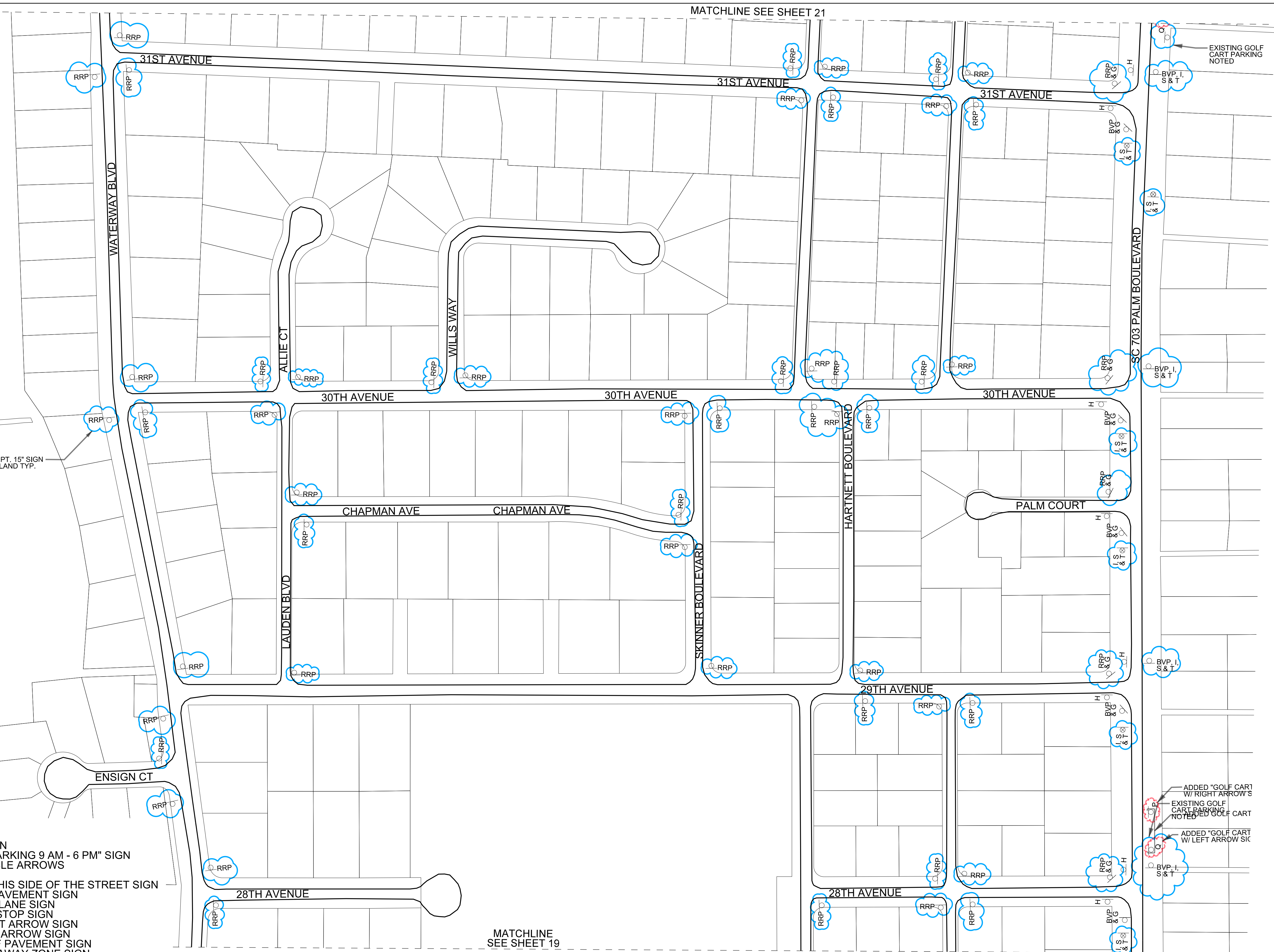
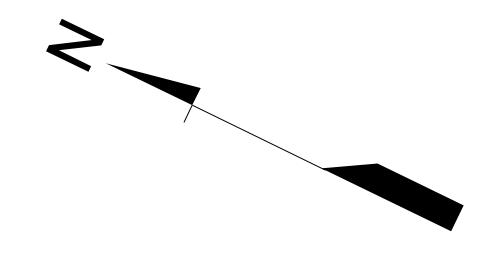
CITY OF ISLE OF PALMS

ISLE OF PALMS PARKING PROGRAM
SIGNING PLANS

SCALE: 1" = 100'

User: nvashisth
U:\710\oc\1\ve\71001448 - IOP\2018-04 - update\Plan Sheets\Parking Revision Plans\71001448_SNS.dgn

MATCHLINE SEE SHEET 21

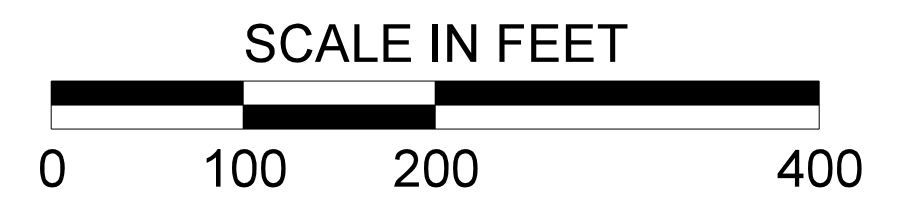


REMOVE "MAY 15 TO SEPT. 15" SIGN THROUGHOUT ENTIRE ISLAND TYP.

SHEET TOTALS

	CHANGED RRP SIGNS	NEW S SIGNS	NEW T SIGNS
	55	4	4
	-	6	6
	-	-	-
TOTAL	55	10	10

	SQUARE TUBE POSTS	3P U-CHANNEL POSTS
	-	-
	84'	-
	-	-
TOTAL	-	-




- NOTES:**
- "BVP" REPRESENTS A NEW "BEACH PARKING" SIGN
 - "RRP" REPRESENTS A NEW "RESIDENT PERMIT PARKING 9 AM - 6 PM" SIGN
 - "A" REPRESENTS A NO PARKING SIGN WITH DOUBLE ARROWS
 - "B" REPRESENTS AN EXISTING NO PARKING SIGN
 - "C" REPRESENTS AN EXISTING NO PARKING ON THIS SIDE OF THE STREET SIGN
 - "D" REPRESENTS AN EXISTING NO PARKING ON PAVEMENT SIGN
 - "E" REPRESENTS AN EXISTING NO PARKING FIRE LANE SIGN
 - "F" REPRESENTS AN EXISTING NO PARKING BUS STOP SIGN
 - "G" REPRESENTS AN EXISTING NO PARKING RIGHT ARROW SIGN
 - "H" REPRESENTS AN EXISTING NO PARKING LEFT ARROW SIGN
 - "I" REPRESENTS A NO PARKING WITHIN 4 FEET OF PAVEMENT SIGN
 - "J" REPRESENTS AN EXISTING NO PARKING TOW AWAY ZONE SIGN
 - "K" REPRESENTS AN EXISTING PARALLEL PARKING ONLY SIGN
 - "L" REPRESENTS AN EXISTING NO PARKING THIS SIDE OF SIDEWALK SIGN
 - "M" REPRESENTS A NEW NO PARKING EITHER SIDE SIGN
 - "N" REPRESENTS A NEW ANGLE PARKING ONLY RIGHT ARROW SIGN
 - "O" REPRESENTS A NEW ANGLE PARKING ONLY LEFT ARROW SIGN
 - "P" REPRESENTS A NEW GOLF CART PARKING RIGHT ARROW SIGN
 - "Q" REPRESENTS A NEW GOLF CART PARKING LEFT ARROW SIGN
 - "R" REPRESENTS A NEW NO TRAILER PARKING SIGN
 - "S" REPRESENTS A NEW PARALLEL PARKING ONLY SIGN
 - "T" REPRESENTS A NEW DOUBLE PARKING PROHIBITED SIGN

- REPRESENTS AN EXISTING POST TO BE REMOVED AND REPLACED
 - REPRESENTS AN EXISTING SIGN AND POST TO BE RETAINED
 - REPRESENTS A NEW POST AND SIGN(S)
- SEE SHEET 3 FOR SIGN INSTALLATION DETAILS.

PLANS PREPARED BY:

 Stantec Consulting Services Inc.
 4969 Centre Pointe Drive Suite 200
 North Charleston, SC 29418
 www.stantec.com



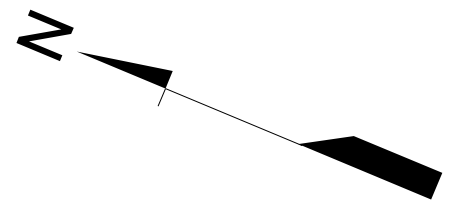
REV. NO.	BY	DATE	DESCRIPTION OF REVISION
4			
3			
2			
1			

TOPO. _____ DATE _____ PLAN SCALE 1" = _____ HORIZ
 DWG. _____ DATE _____ PROF SCALE 1" = _____ HORIZ
 R/W _____ DATE _____ SCALE 1" = _____ VERT

CITY OF ISLE OF PALMS
 ISLE OF PALMS PARKING PROGRAM
 SIGNING PLANS
 SCALE: 1" = 100'

User: nvashisth U:\710\active\71001448 - IOP\2018-04_update\Plan Sheets\Parking Revision Plans\71001448_S16.dgn

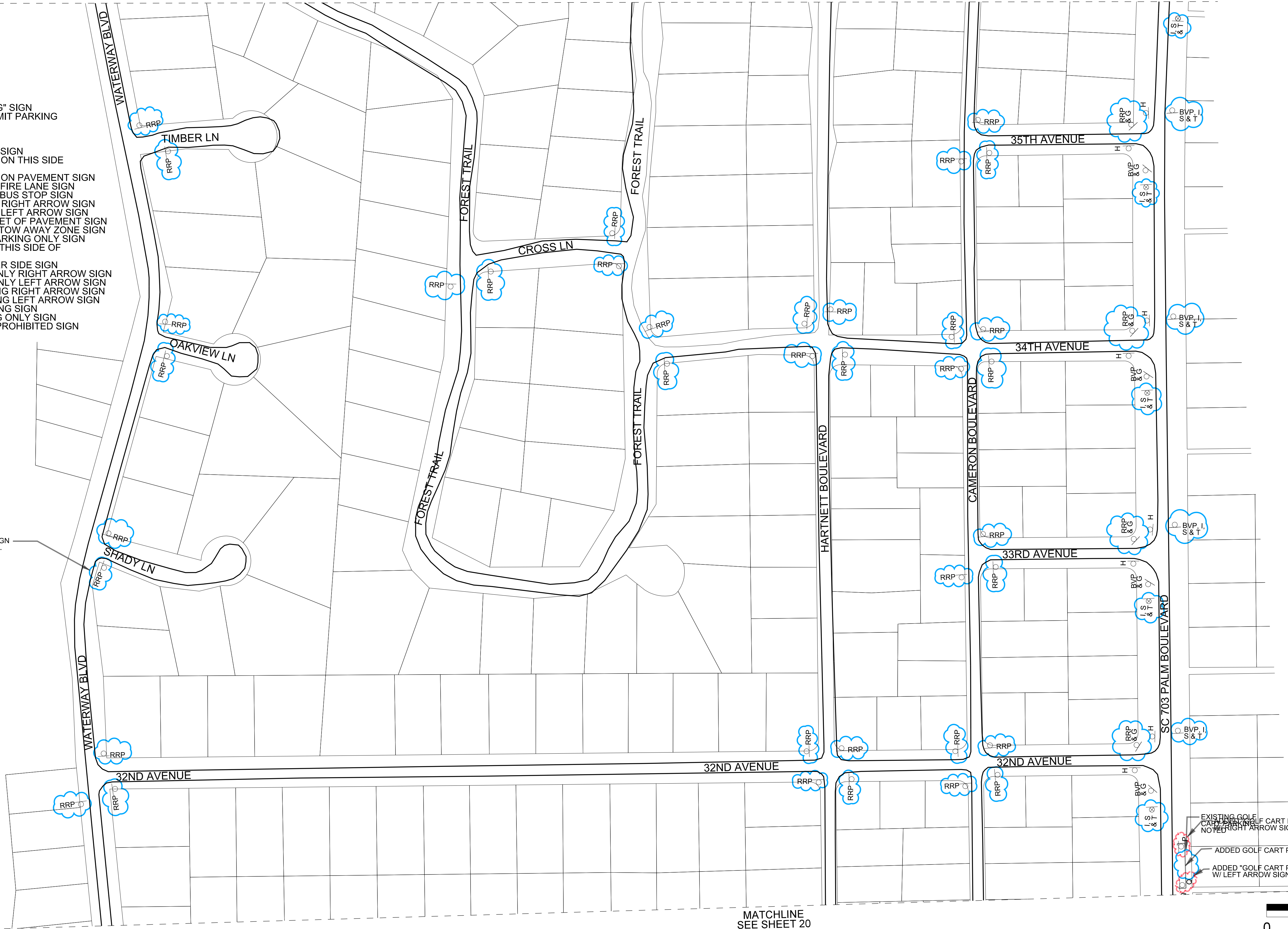
MATCHLINE SEE SHEET 22



- NOTES:
- "BVP" REPRESENTS A NEW "BEACH PARKING" SIGN
 - "RRP" REPRESENTS A NEW "RESIDENT PERMIT PARKING 9 AM - 6 PM" SIGN
 - "A" REPRESENTS A NO PARKING SIGN WITH DOUBLE ARROWS
 - "B" REPRESENTS AN EXISTING NO PARKING SIGN
 - "C" REPRESENTS AN EXISTING NO PARKING ON THIS SIDE OF THE STREET SIGN
 - "D" REPRESENTS AN EXISTING NO PARKING ON PAVEMENT SIGN
 - "E" REPRESENTS AN EXISTING NO PARKING FIRE LANE SIGN
 - "F" REPRESENTS AN EXISTING NO PARKING BUS STOP SIGN
 - "G" REPRESENTS AN EXISTING NO PARKING RIGHT ARROW SIGN
 - "H" REPRESENTS AN EXISTING NO PARKING LEFT ARROW SIGN
 - "I" REPRESENTS A NO PARKING WITHIN 4 FEET OF PAVEMENT SIGN
 - "J" REPRESENTS AN EXISTING NO PARKING TOW AWAY ZONE SIGN
 - "K" REPRESENTS AN EXISTING PARALLEL PARKING ONLY SIGN
 - "L" REPRESENTS AN EXISTING NO PARKING THIS SIDE OF SIDEWALK SIGN
 - "M" REPRESENTS A NEW NO PARKING EITHER SIDE SIGN
 - "N" REPRESENTS A NEW ANGLE PARKING ONLY RIGHT ARROW SIGN
 - "O" REPRESENTS A NEW ANGLE PARKING ONLY LEFT ARROW SIGN
 - "P" REPRESENTS A NEW GOLF CART PARKING RIGHT ARROW SIGN
 - "Q" REPRESENTS A NEW GOLF CART PARKING LEFT ARROW SIGN
 - "R" REPRESENTS A NEW NO TRAILER PARKING SIGN
 - "S" REPRESENTS A NEW PARALLEL PARKING ONLY SIGN
 - "T" REPRESENTS A NEW DOUBLE PARKING PROHIBITED SIGN

- ⊗ REPRESENTS AN EXISTING POST TO BE REMOVED AND REPLACED
 - REPRESENTS AN EXISTING SIGN AND POST TO BE RETAINED
 - REPRESENTS A NEW POST AND SIGN(S)
- SEE SHEET 3 FOR SIGN INSTALLATION DETAILS.

REMOVE "MAY 15 TO SEPT. 15" SIGN THROUGHOUT ENTIRE ISLAND TYP.



EXISTING GOLF CART PARKING GOLF CART F NOTED RIGHT ARROW SIG
 ADDED GOLF CART PA
 ADDED "GOLF CART PA W/ LEFT ARROW SIGN"





MATCHLINE SEE SHEET 20

SHEET TOTALS

	CHANGED RRP SIGNS	NEW S SIGNS	NEW T SIGNS	SQUARE TUBE POSTS	3P U-CHANNEL POSTS
○	41	4	4	-	-
⊗	-	5	5	70'	-
●	-	-	-	-	-
TOTAL	41	9	9	-	-

PLANS PREPARED BY:
Stantec
 Stantec Consulting Services Inc.
 4969 Centre Pointe Drive Suite 200
 North Charleston, SC 29418
 www.stantec.com



REV. NO.	BY	DATE	DESCRIPTION OF REVISION
4			
3			
2			
1			

TOPO. _____ DATE _____ PLAN SCALE 1" = _____ HORIZ
 DWG. _____ DATE _____ PROF SCALE 1" = _____ HORIZ
 R/W _____ DATE _____ SCALE 1" = _____ VERT

CITY OF ISLE OF PALMS
 ISLE OF PALMS PARKING PROGRAM SIGNING PLANS
 SCALE: 1" = 100'

User: nvashisth
 U:\1710\active\171001448 - IOP\2018-04_update\Plan Sheets\ParKing Revision Plans\171001448_S17.dgn

MATCHLINE SEE SHEET 23

- ⊗ REPRESENTS AN EXISTING POST TO BE REMOVED AND REPLACED
 - REPRESENTS AN EXISTING SIGN AND POST TO BE RETAINED
 - REPRESENTS A NEW POST AND SIGN(S)
- SEE SHEET 3 FOR SIGN INSTALLATION DETAILS.


- NOTES:
1. "BVP" REPRESENTS A NEW "BEACH PARKING" SIGN
 2. "RRP" REPRESENTS A NEW "RESIDENT PERMIT PARKING 9 AM - 6 PM" SIGN
 3. "A" REPRESENTS A NO PARKING SIGN WITH DOUBLE ARROWS
 4. "B" REPRESENTS AN EXISTING NO PARKING SIGN
 5. "C" REPRESENTS AN EXISTING NO PARKING ON THIS SIDE OF THE STREET SIGN
 6. "D" REPRESENTS AN EXISTING NO PARKING ON PAVEMENT SIGN
 7. "E" REPRESENTS AN EXISTING NO PARKING FIRE LANE SIGN
 8. "F" REPRESENTS AN EXISTING NO PARKING BUS STOP SIGN
 9. "G" REPRESENTS AN EXISTING NO PARKING RIGHT ARROW SIGN
 10. "H" REPRESENTS AN EXISTING NO PARKING LEFT ARROW SIGN
 11. "I" REPRESENTS A NO PARKING WITHIN 4 FEET OF PAVEMENT SIGN
 12. "J" REPRESENTS AN EXISTING NO PARKING TOW AWAY ZONE SIGN
 13. "K" REPRESENTS AN EXISTING PARALLEL PARKING ONLY SIGN
 14. "L" REPRESENTS AN EXISTING NO PARKING THIS SIDE OF SIDEWALK SIGN
 15. "M" REPRESENTS A NEW NO PARKING EITHER SIDE SIGN
 16. "N" REPRESENTS A NEW ANGLE PARKING ONLY RIGHT ARROW SIGN
 17. "O" REPRESENTS A NEW ANGLE PARKING ONLY LEFT ARROW SIGN
 18. "P" REPRESENTS A NEW GOLF CART PARKING RIGHT ARROW SIGN
 19. "Q" REPRESENTS A NEW GOLF CART PARKING LEFT ARROW SIGN
 20. "R" REPRESENTS A NEW NO TRAILER PARKING SIGN
 21. "S" REPRESENTS A NEW PARALLEL PARKING ONLY SIGN
 22. "T" REPRESENTS A NEW DOUBLE PARKING PROHIBITED SIGN

SHEET TOTALS

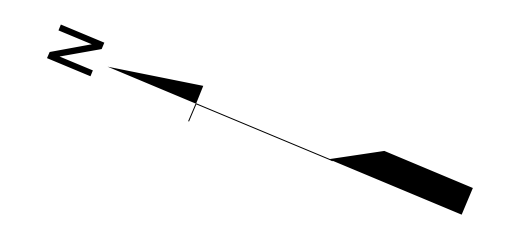
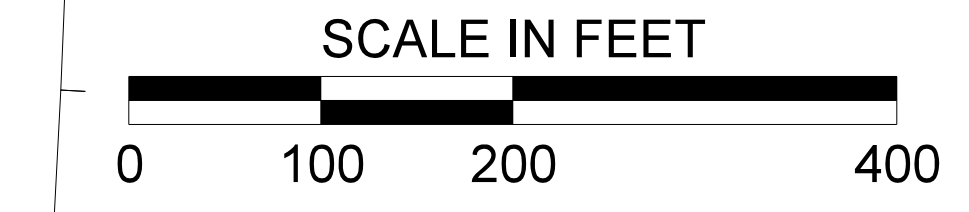
	CHANGED RRP SIGNS	NEW R SIGNS	NEW S SIGNS	NEW T SIGNS	SQUARE TUBE POSTS	3P U-CHANNEL POSTS
○	42	-	4	4	-	-
⊗	-	6	6	6	168'	-
●	-	-	-	-	-	-
TOTAL	42	6	10	10	-	-

MATCHLINE SEE SHEET 21

PLANS PREPARED BY:
Stantec
 Stantec Consulting Services Inc.
 4969 Centre Pointe Drive Suite 200
 North Charleston, SC 29418
 www.stantec.com



REV. NO.	BY	DATE	DESCRIPTION OF REVISION
4			
3			
2			
1			

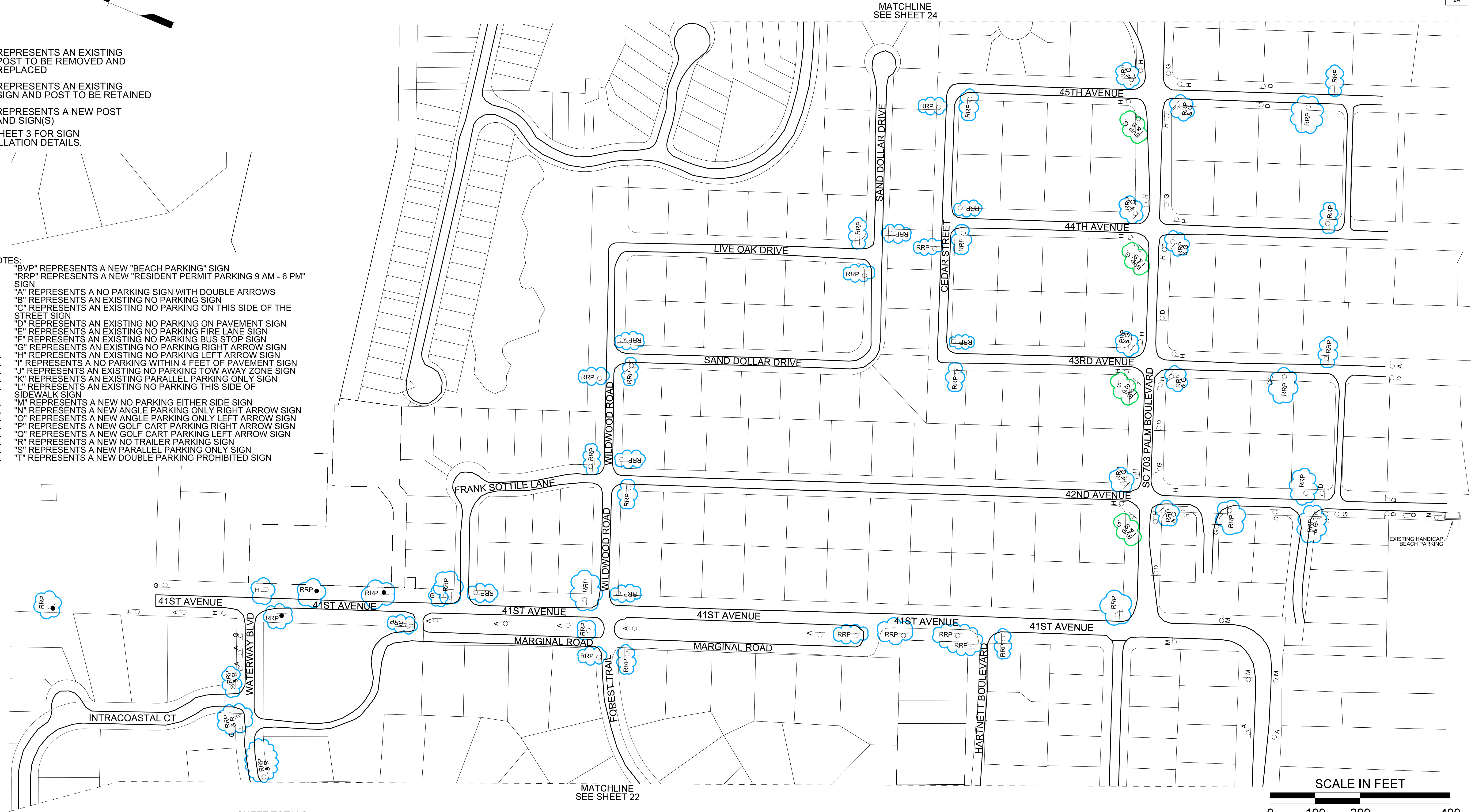


CITY OF ISLE OF PALMS
 ISLE OF PALMS PARKING PROGRAM
 SIGNING PLANS
 SCALE: 1" = 100'

User: nvasthis\th U:\1710\active\171001448 - IOP_2018-04_update\Plan Sheets\ParKing Revision Plans\171001448_S18.dgn

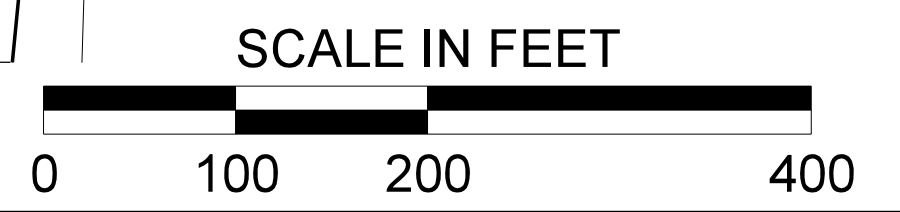
- ⊗ REPRESENTS AN EXISTING POST TO BE REMOVED AND REPLACED
 - REPRESENTS AN EXISTING SIGN AND POST TO BE RETAINED
 - REPRESENTS A NEW POST AND SIGN(S)
- SEE SHEET 3 FOR SIGN INSTALLATION DETAILS.

- NOTES:
1. "BVP" REPRESENTS A NEW "BEACH PARKING" SIGN
 2. "RRP" REPRESENTS A NEW "RESIDENT PERMIT PARKING 9 AM - 6 PM" SIGN
 3. "A" REPRESENTS A NO PARKING SIGN WITH DOUBLE ARROWS
 4. "B" REPRESENTS AN EXISTING NO PARKING SIGN
 5. "C" REPRESENTS AN EXISTING NO PARKING ON THIS SIDE OF THE STREET SIGN
 6. "D" REPRESENTS AN EXISTING NO PARKING ON PAVEMENT SIGN
 7. "E" REPRESENTS AN EXISTING NO PARKING FIRE LANE SIGN
 8. "F" REPRESENTS AN EXISTING NO PARKING BUS STOP SIGN
 9. "G" REPRESENTS AN EXISTING NO PARKING RIGHT ARROW SIGN
 10. "H" REPRESENTS AN EXISTING NO PARKING LEFT ARROW SIGN
 11. "I" REPRESENTS A NO PARKING WITHIN 4 FEET OF PAVEMENT SIGN
 12. "J" REPRESENTS AN EXISTING NO PARKING TOW AWAY ZONE SIGN
 13. "K" REPRESENTS AN EXISTING PARALLEL PARKING ONLY SIGN
 14. "L" REPRESENTS AN EXISTING NO PARKING THIS SIDE OF SIDEWALK SIGN
 15. "M" REPRESENTS A NEW NO PARKING EITHER SIDE SIGN
 16. "N" REPRESENTS A NEW ANGLE PARKING ONLY RIGHT ARROW SIGN
 17. "O" REPRESENTS A NEW ANGLE PARKING ONLY LEFT ARROW SIGN
 18. "P" REPRESENTS A NEW GOLF CART PARKING RIGHT ARROW SIGN
 19. "Q" REPRESENTS A NEW GOLF CART PARKING LEFT ARROW SIGN
 20. "R" REPRESENTS A NEW NO TRAILER PARKING SIGN
 21. "S" REPRESENTS A NEW PARALLEL PARKING ONLY SIGN
 22. "T" REPRESENTS A NEW DOUBLE PARKING PROHIBITED SIGN





MATCHLINE SEE SHEET 22

MATCHLINE SEE SHEET 24



SHEET TOTALS					
	CHANGED RRP SIGNS	NEW RRP SIGNS	NEW R SIGNS	SQUARE TUBE POSTS	3P U-CHANNEL POSTS
○	49	-	-	-	-
⊗	-	-	3	42'	-
●	-	4	-	56'	-
TOTAL	49	4	3	-	-

PLANS PREPARED BY:
Stantec
 Stantec Consulting Services Inc.
 4969 Centre Pointe Drive Suite 200
 North Charleston, SC 29418
 www.stantec.com

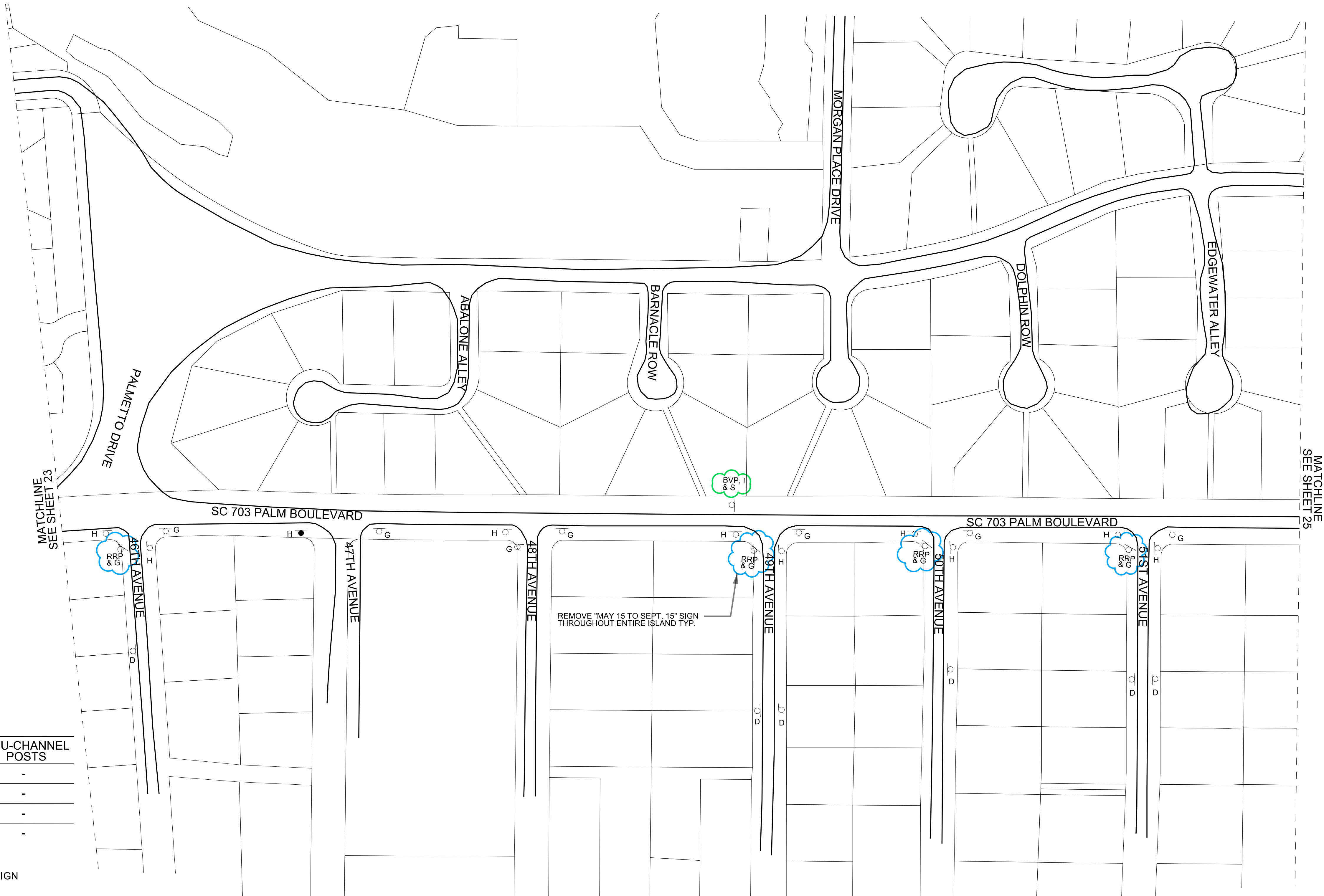
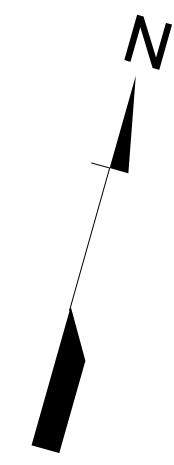


REV. NO.	BY	DATE	DESCRIPTION OF REVISION
4			
3			
2			
1			

TOPO. _____ DATE _____ PLAN SCALE 1" = _____ HORIZ
 DWG. _____ DATE _____ PROF SCALE 1" = _____ HORIZ
 R/W _____ DATE _____ SCALE 1" = _____ VERT

CITY OF ISLE OF PALMS
 ISLE OF PALMS PARKING PROGRAM
 SIGNING PLANS
 SCALE: 1" = 100'

User: nvashisth U:\1710\active\171001448 - IOP\2018-04_update\Plan Sheets\Parking Revision Plans\171001448_S19.dgn



SHEET TOTALS

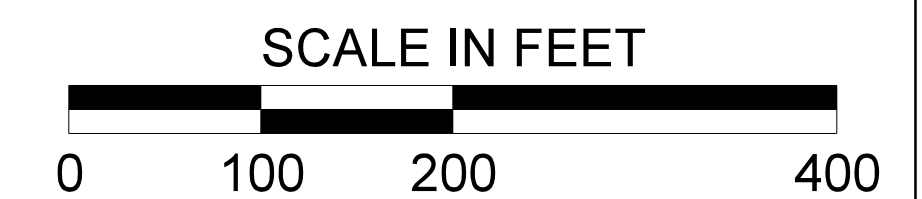
	CHANGED RRP SIGNS	NEW "U" SIGN	NEW "V" SIGN	SQUARE TUBE POSTS	3P U-CHANNEL POSTS
○	4	-	-	-	-
⊗	-	4	4	-	-
●	-	4	4	-	-
TOTAL	4	4	4	-	-

NOTES:

1. "BVP" REPRESENTS A NEW "BEACH PARKING" SIGN
2. "RRP" REPRESENTS A NEW "RESIDENT PERMIT PARKING 9 AM - 6 PM" SIGN
3. "A" REPRESENTS A NO PARKING SIGN WITH DOUBLE ARROWS
4. "B" REPRESENTS AN EXISTING NO PARKING SIGN
5. "C" REPRESENTS AN EXISTING NO PARKING ON THIS SIDE OF THE STREET SIGN
6. "D" REPRESENTS AN EXISTING NO PARKING ON PAVEMENT SIGN
7. "E" REPRESENTS AN EXISTING NO PARKING FIRE LANE SIGN
8. "F" REPRESENTS AN EXISTING NO PARKING BUS STOP SIGN
9. "G" REPRESENTS AN EXISTING NO PARKING RIGHT ARROW SIGN
10. "H" REPRESENTS AN EXISTING NO PARKING LEFT ARROW SIGN
11. "I" REPRESENTS A NO PARKING WITHIN 4 FEET OF PAVEMENT SIGN
12. "J" REPRESENTS AN EXISTING NO PARKING TOW AWAY ZONE SIGN
13. "K" REPRESENTS AN EXISTING PARALLEL PARKING ONLY SIGN
14. "L" REPRESENTS AN EXISTING NO PARKING THIS SIDE OF SIDEWALK SIGN
15. "M" REPRESENTS A NEW NO PARKING EITHER SIDE SIGN
16. "N" REPRESENTS A NEW ANGLE PARKING ONLY RIGHT ARROW SIGN
17. "O" REPRESENTS A NEW ANGLE PARKING ONLY LEFT ARROW SIGN
18. "P" REPRESENTS A NEW GOLF CART PARKING RIGHT ARROW SIGN
19. "Q" REPRESENTS A NEW GOLF CART PARKING LEFT ARROW SIGN
20. "R" REPRESENTS A NEW NO TRAILER PARKING SIGN
21. "S" REPRESENTS A NEW PARALLEL PARKING ONLY SIGN
22. "T" REPRESENTS A NEW DOUBLE PARKING PROHIBITED SIGN
23. "U" REPRESENTS A NEW NO PARKING RIGHT ARROW SIGN
24. "V" REPRESENTS A NEW NO PARKING LEFT ARROW SIGN

- ⊗ REPRESENTS AN EXISTING POST TO BE REMOVED AND REPLACED
- REPRESENTS AN EXISTING SIGN AND POST TO BE RETAINED
- REPRESENTS A NEW POST AND SIGN(S)

SEE SHEET 3 FOR SIGN INSTALLATION DETAILS.



User: nvashtstth
U:\710\octive\71001448 - IOP\2018-04_update\Plan Sheets\Parking Revision Plans\71001448_SNO.dgn

PLANS PREPARED BY:



Stantec Consulting Services Inc.
4969 Centre Pointe Drive Suite 200
North Charleston, SC 29418
www.stantec.com



4			
3			
2			
1			
REV. NO.	BY	DATE	DESCRIPTION OF REVISION
TOPO.	DATE		PLAN SCALE 1" =
DWG.	DATE		PROF SCALE 1" = HORIZ
R/W	DATE		SCALE 1" = VERT

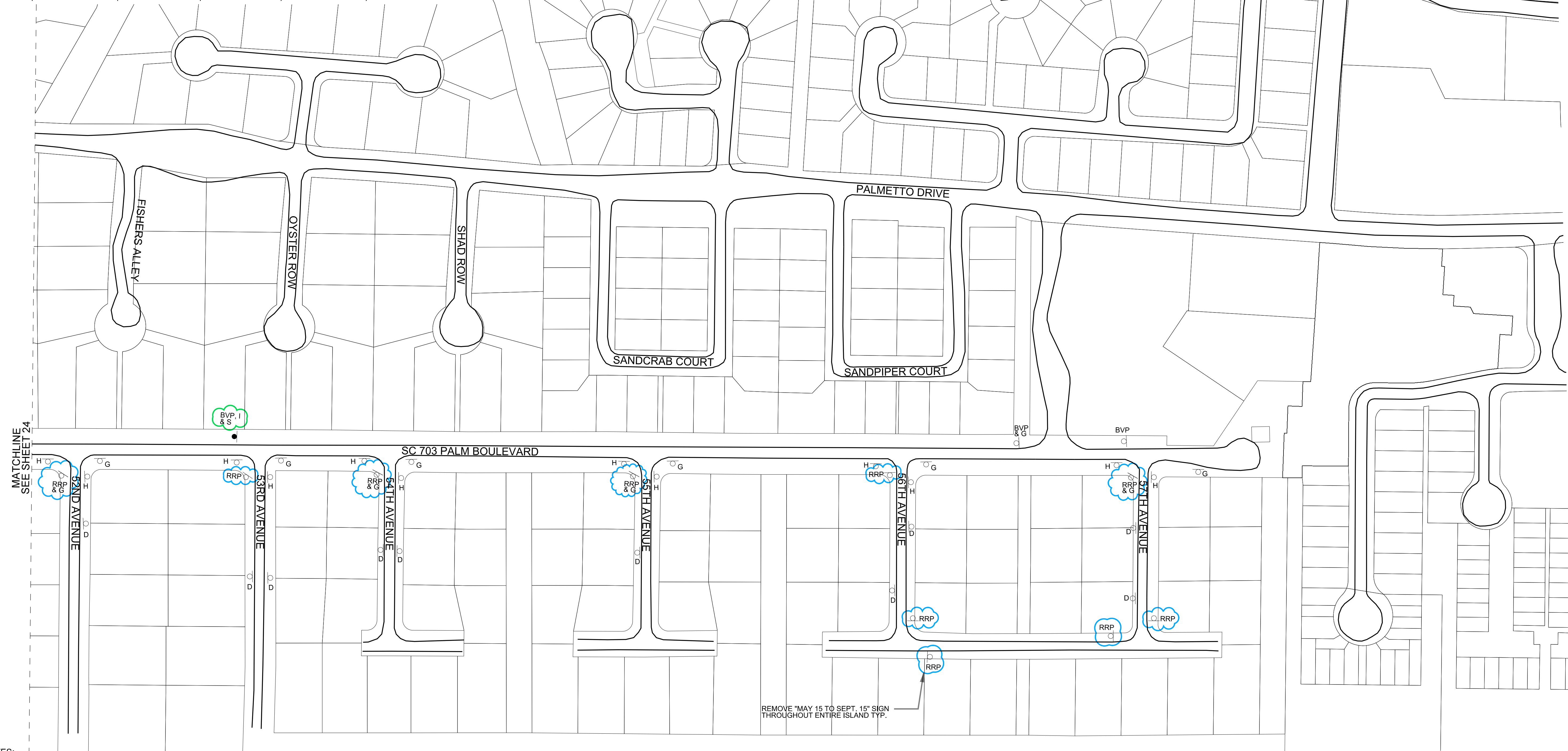
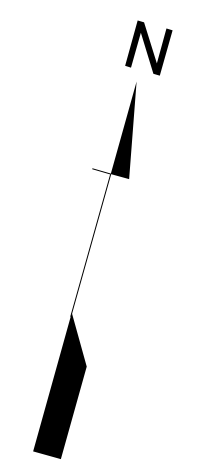
CITY OF ISLE OF PALMS

ISLE OF PALMS PARKING PROGRAM
SIGNING PLANS

SCALE: 1" = 100'

SHEET TOTALS

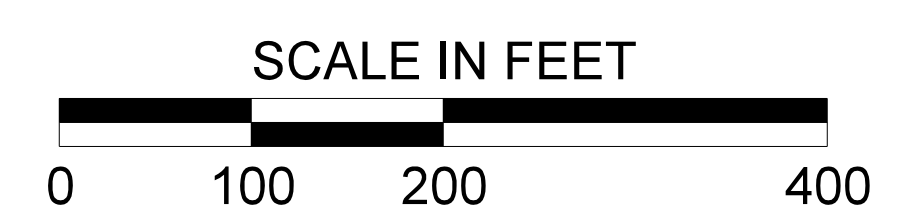
	CHANGED RRP SIGNS	NEW "U" SIGN	NEW "V" SIGN	SQUARE TUBE POSTS	3P U-CHANNEL POSTS
○	4	-	-	-	-
⊗	-	-	-	-	-
●	-	4	4	-	-
TOTAL	4	4	4	-	-



REMOVE "MAY 15 TO SEPT. 15" SIGN THROUGHOUT ENTIRE ISLAND TYP.

- NOTES:
- "BVP" REPRESENTS A NEW "BEACH PARKING" SIGN
 - "RRP" REPRESENTS A NEW "RESIDENT PERMIT PARKING 9 AM - 6 PM" SIGN
 - "A" REPRESENTS A NO PARKING SIGN WITH DOUBLE ARROWS
 - "B" REPRESENTS AN EXISTING NO PARKING SIGN
 - "C" REPRESENTS AN EXISTING NO PARKING ON THIS SIDE OF THE STREET SIGN
 - "D" REPRESENTS AN EXISTING NO PARKING ON PAVEMENT SIGN
 - "E" REPRESENTS AN EXISTING NO PARKING FIRE LANE SIGN
 - "F" REPRESENTS AN EXISTING NO PARKING BUS STOP SIGN
 - "G" REPRESENTS AN EXISTING NO PARKING RIGHT ARROW SIGN
 - "H" REPRESENTS AN EXISTING NO PARKING LEFT ARROW SIGN
 - "I" REPRESENTS A NO PARKING WITHIN 4 FEET OF PAVEMENT SIGN
 - "J" REPRESENTS AN EXISTING NO PARKING TOW AWAY ZONE SIGN
 - "K" REPRESENTS AN EXISTING PARALLEL PARKING ONLY SIGN
 - "L" REPRESENTS AN EXISTING NO PARKING THIS SIDE OF SIDEWALK SIGN
 - "M" REPRESENTS A NEW NO PARKING EITHER SIDE SIGN
 - "N" REPRESENTS A NEW ANGLE PARKING ONLY RIGHT ARROW SIGN
 - "O" REPRESENTS A NEW ANGLE PARKING ONLY LEFT ARROW SIGN
 - "P" REPRESENTS A NEW GOLF CART PARKING RIGHT ARROW SIGN
 - "Q" REPRESENTS A NEW GOLF CART PARKING LEFT ARROW SIGN
 - "R" REPRESENTS A NEW NO TRAILER PARKING SIGN
 - "S" REPRESENTS A NEW PARALLEL PARKING ONLY SIGN
 - "T" REPRESENTS A NEW DOUBLE PARKING PROHIBITED SIGN
 - "U" REPRESENTS A NEW NO PARKING RIGHT ARROW SIGN
 - "V" REPRESENTS A NEW NO PARKING LEFT ARROW SIGN

- ⊗ REPRESENTS AN EXISTING POST TO BE REMOVED AND REPLACED
 - REPRESENTS AN EXISTING SIGN AND POST TO BE RETAINED
 - REPRESENTS A NEW POST AND SIGN(S)
- SEE SHEET 3 FOR SIGN INSTALLATION DETAILS.



User: nvashisth
U:\710\active\71001448 - IOP\2018-04_update\Plan Sheets\Parking Revision Plans\71001448_S.NIL.dgn

PLANS PREPARED BY:

Stantec Consulting Services Inc.
4969 Centre Pointe Drive Suite 200
North Charleston, SC 29418
www.stantec.com

REV. NO.	BY	DATE	DESCRIPTION OF REVISION
4			
3			
2			
1			

TOPO. _____ DATE _____ PLAN SCALE 1" = _____ HORIZ
 DWG. _____ DATE _____ PROF SCALE 1" = _____ HORIZ
 R/W _____ DATE _____ SCALE 1" = _____ VERT

CITY OF ISLE OF PALMS

ISLE OF PALMS PARKING PROGRAM
SIGNING PLANS

SCALE: 1" = 100'